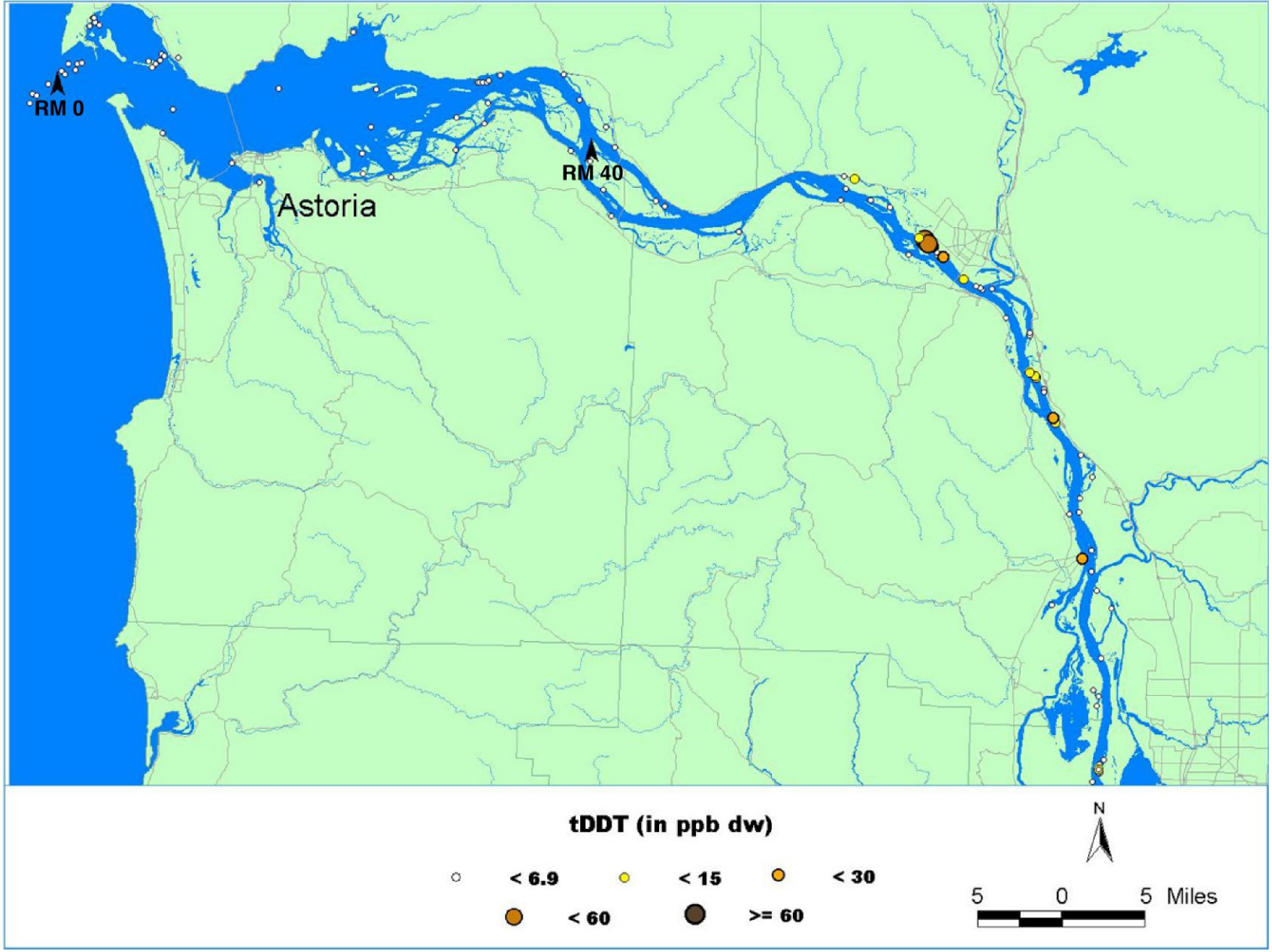


**Figure B-15**
**Spatial Distribution of ∑DDT Concentrations From Mouth to Willamette River Confluence**

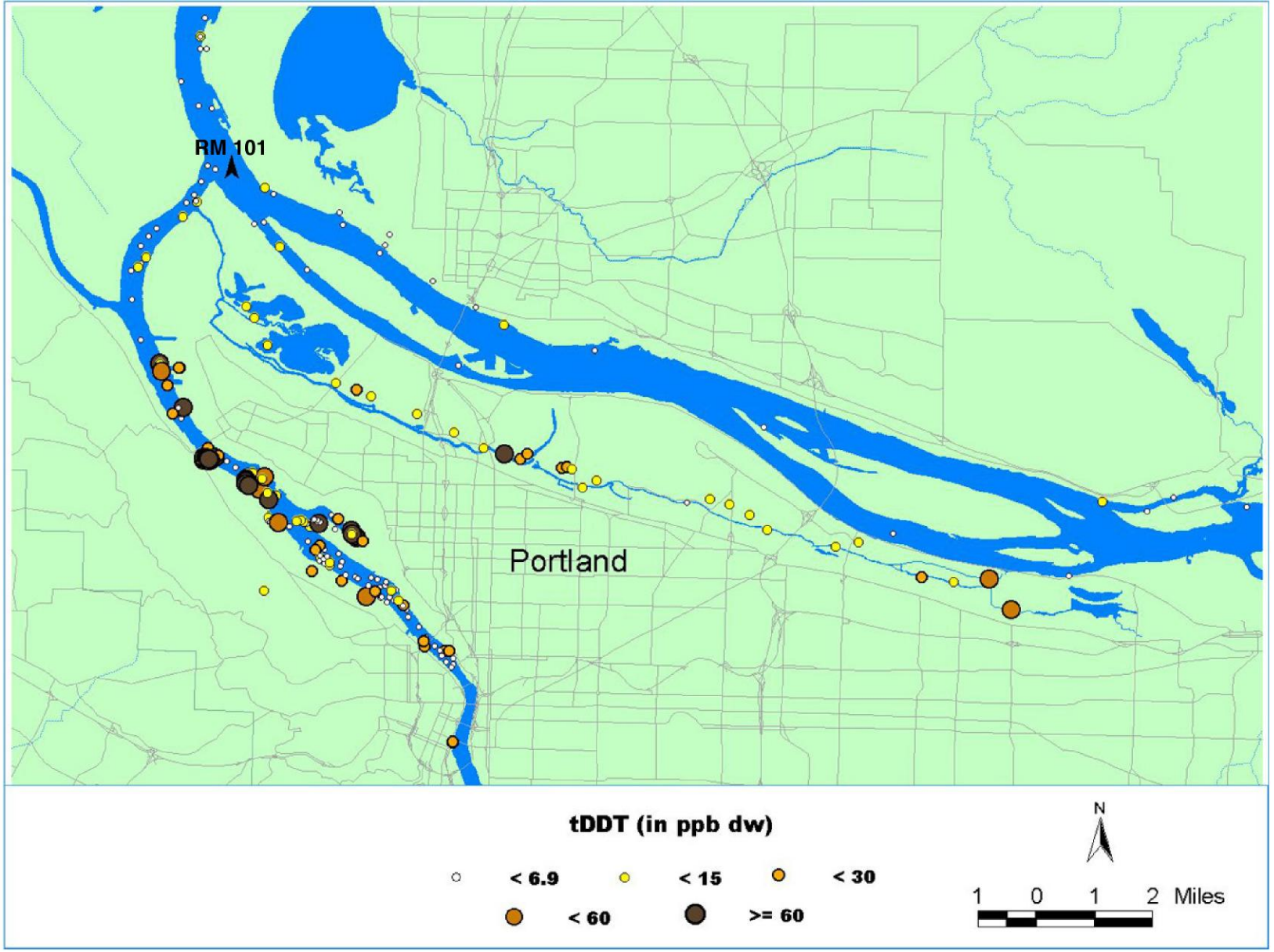


**Figure B-16**
**Spatial Distribution of ∑DDT Concentrations Near Willamette-Columbia Confluence**

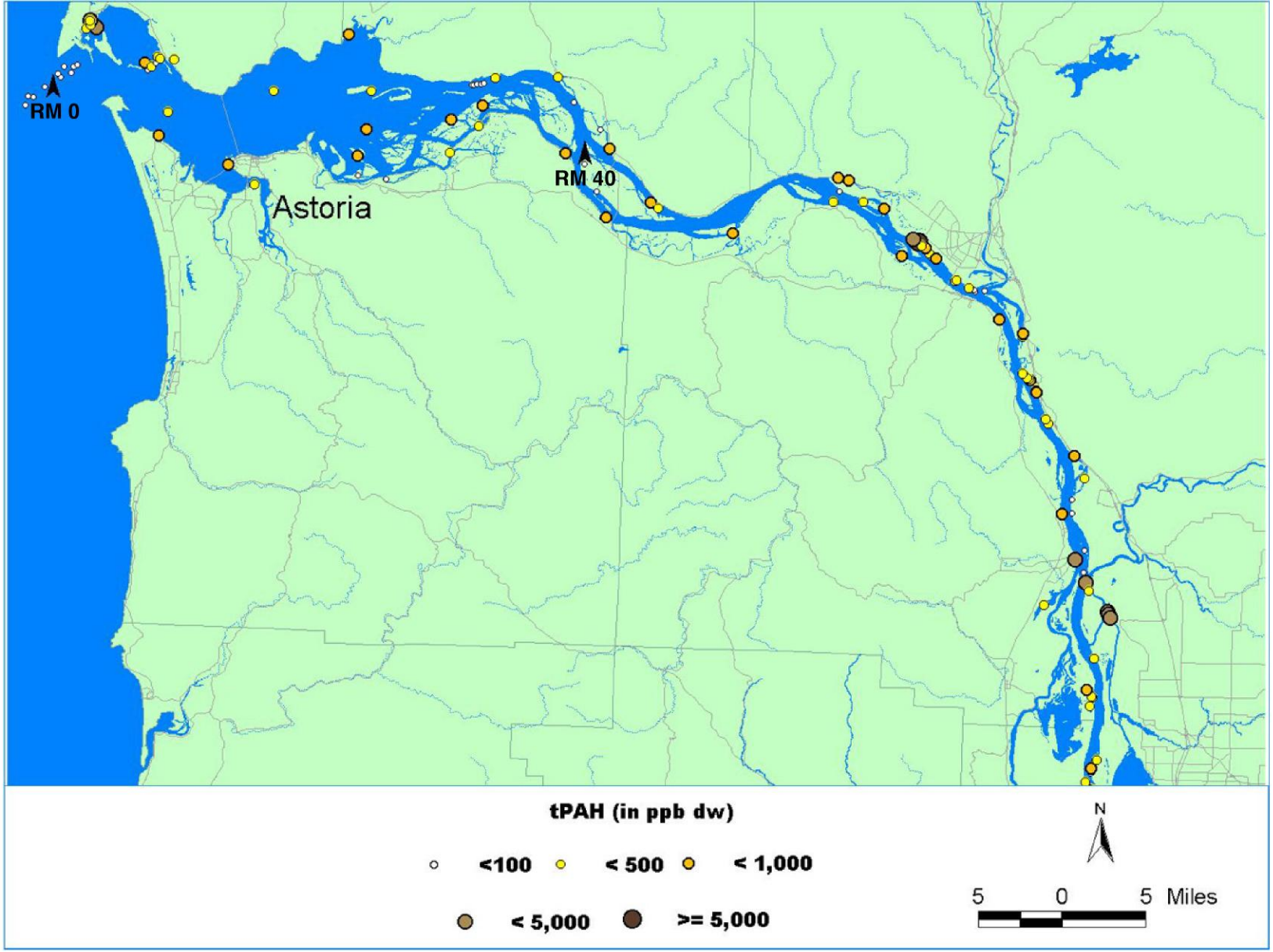


**Figure B-17**
**Spatial Distribution of ∑PAH Concentrations From Mouth to Willamette River Confluence**

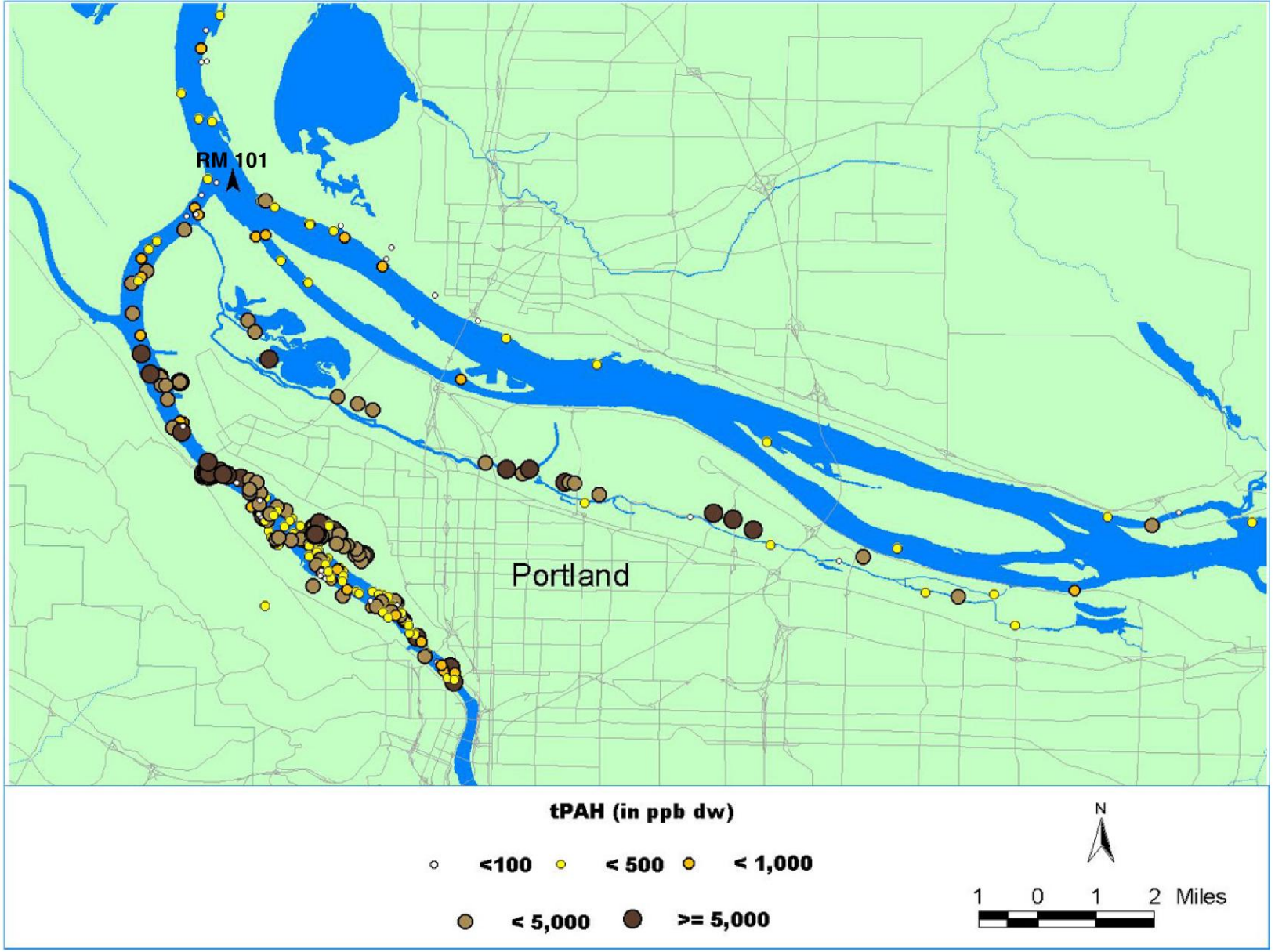


**Figure B-18**
**Spatial Distribution of ∑PAH Concentrations Near Willamette-Columbia Confluence**

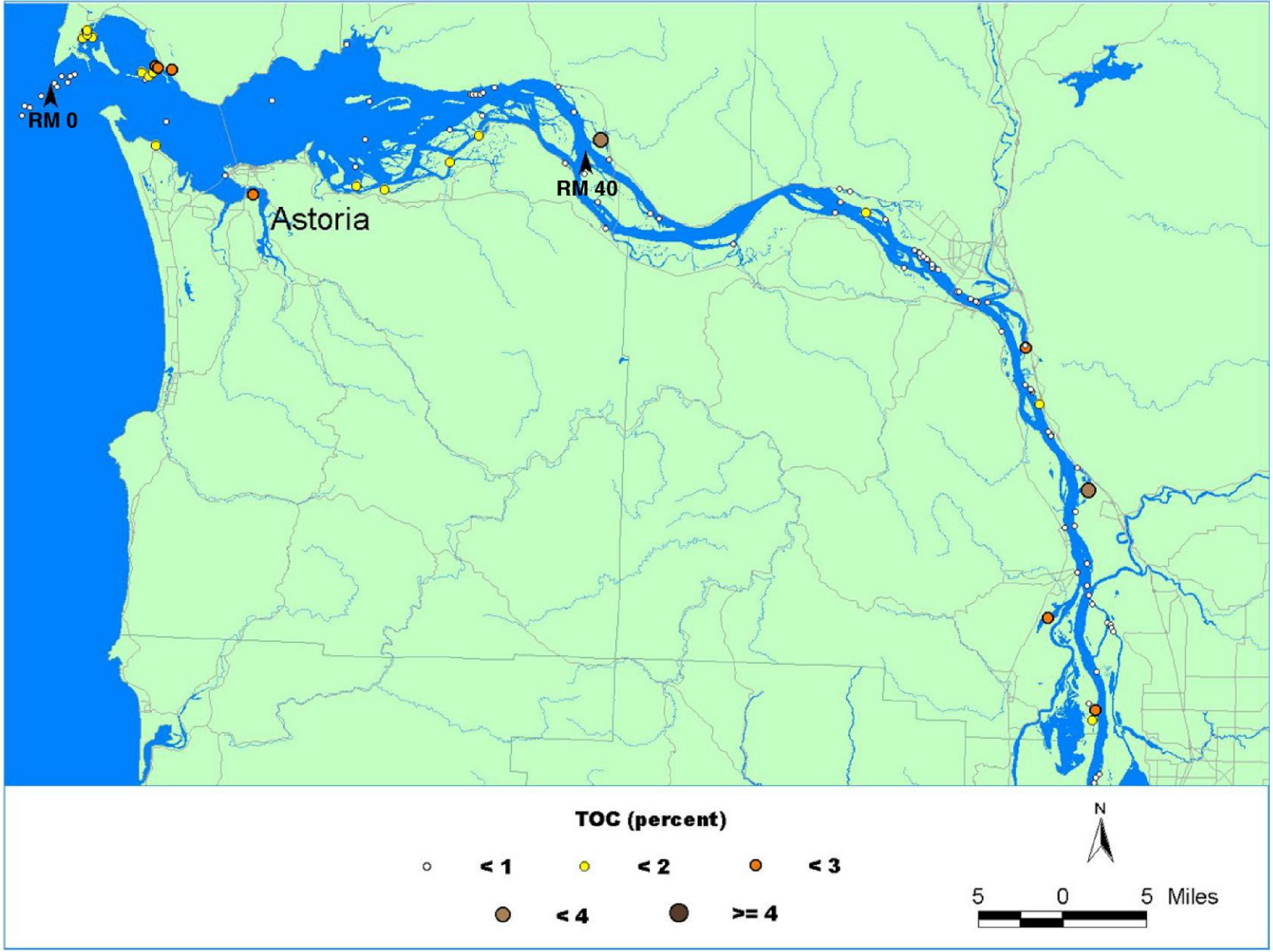


**Figure B-19**
**Spatial Distribution of TOC Concentrations from Mouth to Willamette River Confluence**

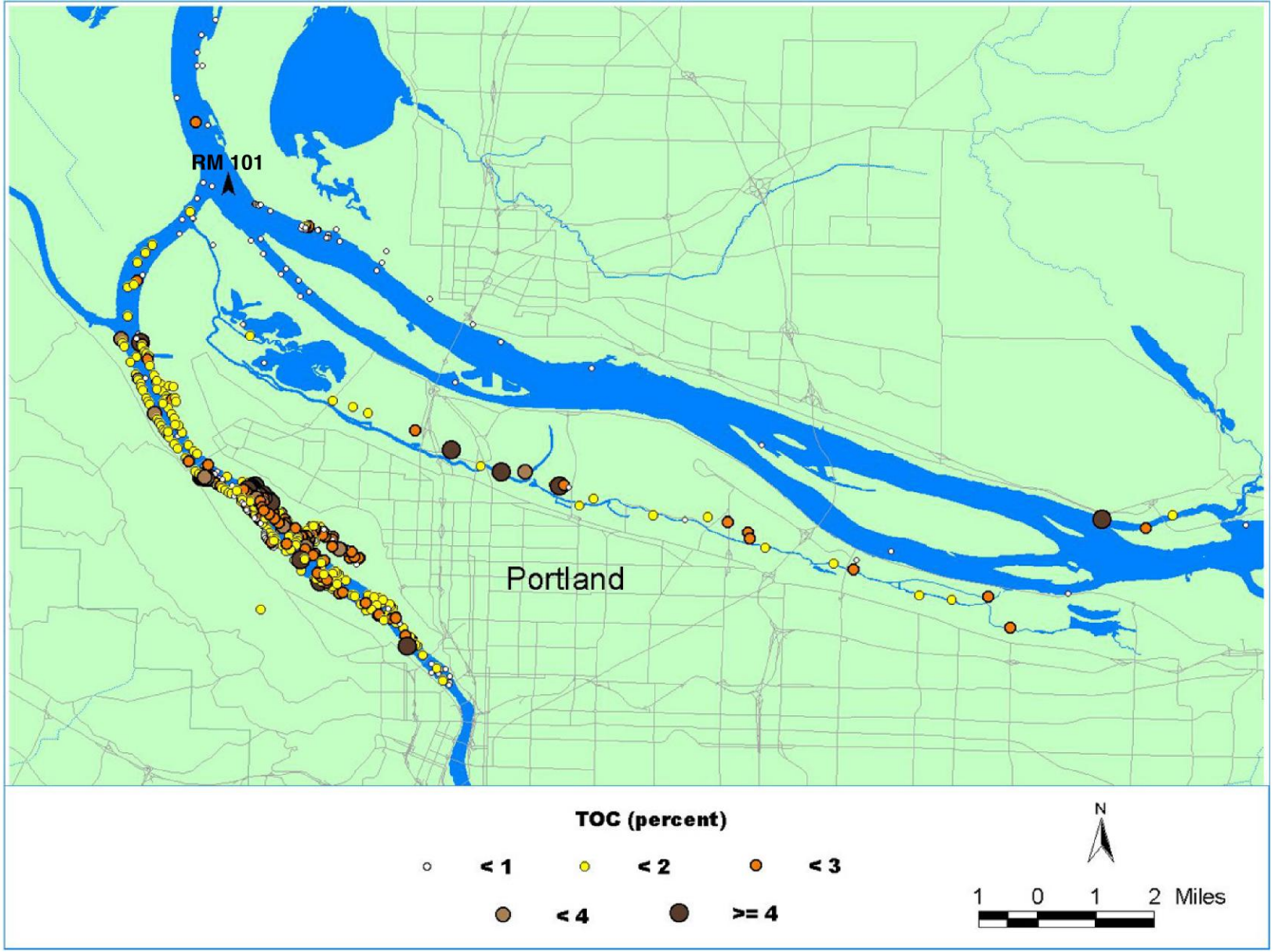


**Figure B-20**
**Spatial Distribution of TOC Concentrations Near Willamette-Columbia Confluence**

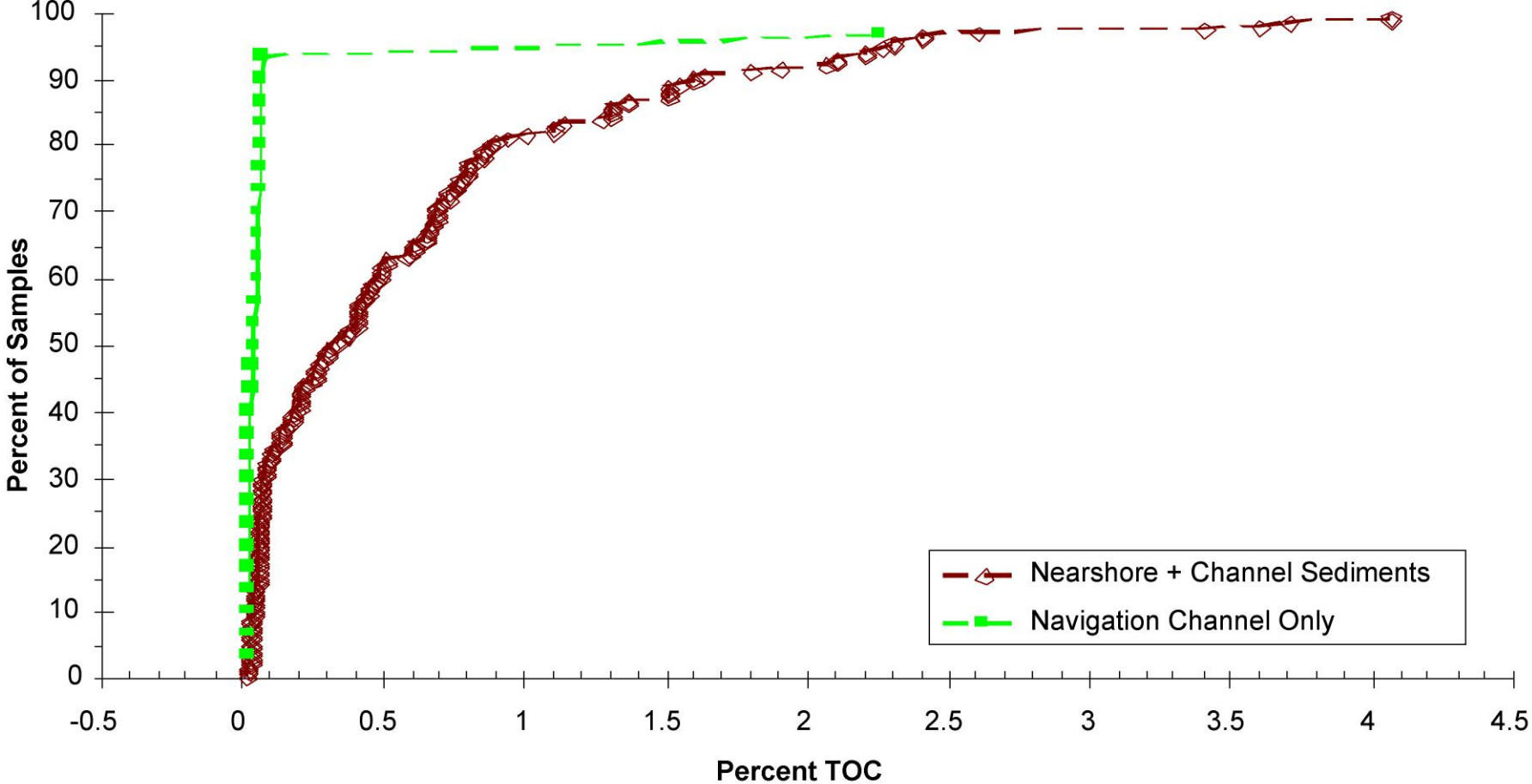


**Figure B-21**
**Total Organic Carbon (TOC) in Columbia River Sediments (RM 0-145)**