US Army Corps of Engineers
Portland District

PUBLIC NOTICE for PERMIT APPLICATION

Issue Date: June 16, 2003
Expiration Date: July 16, 2003
Corps of Engineers Action ID: 200300312
Oregon Division of State Lands Number: 30409-FP

30-Day Notice

Interested parties are hereby notified that an application has been received for a Department of the Army permit for certain work in waters of the United States, as described below and shown on the attached plan.

Comments: Comments on the described work should reference the U.S. Army Corps of Engineers number shown above and should reach this office no later than the above expiration date of this Public Notice to become part of the record and be considered in the decision. Comments should be mailed to the following address:

U.S. Army Corps of Engineers
ATTN: CENWP-OP-GP (Ms. Kathryn L. Harris)
P.O. Box 2946
Portland, Oregon 97208-2946

Applicant: Polygon Northwest Company
109 East 13th Street
Vancouver, Washington 98660

Location: Summer Creek, between SW Scholls Ferry Road and SW Barrows Road, in Section 33 of Township 1 South, Range 1 West, Beaverton, Washington County, Oregon.

Project Description: The applicant proposes to extend SW Murray Boulevard between SW Scholls Ferry Road and SW Barrows Road. The road crossing includes five open-bottom, arch culverts, (15-feet radius, 55-feet in length) which would be placed within the active channel and adjacent wetlands of Summer Creek. Approximately 16,900 cubic yards of material would be placed over and around the culverts to construct the road crossing, of which approximately 4300 cubic yards of material would be placed in the wetland and creek. A retaining wall would be constructed to minimize impacts to the wetland and creek. The impact area is 0.37 acre. The wetland and creek complex, as well as the road crossing, is approximately 290-feet wide at the project location.

To compensate for the permanent loss of 0.37 acre of wetland and channel, the permittee has proposed to enhance 2.0 acres of wetland on-site. If a permit is issued, the Corps will determine what is appropriate and practicable compensatory mitigation. The amount of compensatory mitigation required shall be commensurate with the anticipated impacts of the project.

Purpose: To create a north-south linkage between SW Scholls Ferry Road and SW Barrows Road and reduce traffic congestion in the area.

Drawings: Figure 1, Site Vicinity Map
Figure 2, Existing Conditions
Figure 3, Site Development Plan
Figure 4, Grading Plan – North
Figure 5, Grading Plan – South
Figure 6, Cross-Section of Impact Area

Additional Information: Additional information may be obtained from Ms. Kathryn L. Harris, Project Manager, U.S. Army Corps of Engineers at (503) 808-4387.

Authority: This permit will be issued or denied under the following:

Section 404, Clean Water Act (33 U.S.C. 1344), for discharge of dredged or fill material into waters of the United States.

Water Quality Certification: A permit for the described work will not be issued until certification, as required under Section 401 of the Clean Water Act (P.L. 95-217), has been received or is waived from the certifying state. Attached is the state's notice advertising the request for certification.

Section 404(b)(1) Evaluation: The impact of the activity on the public interest will be evaluated in accordance with the Environmental Protection Agency guidelines pursuant to Section 404(b)(1) of the Clean Water Act.

Public Hearing: Any person may request, in writing, within the comment period specified in this notice, that a public hearing be held to consider this application. Requests for public hearings shall state, with particularity, the reasons for holding a public hearing.

Endangered Species: Preliminary determinations indicate that the described activity will not affect endangered species, or their critical habitat designated as endangered or threatened, under the Endangered Species Act of 1973 (87 Stat. 844). Formal consultation under Section 7 of the Act is not required for the described activity.

Cultural Resources: The described activity is not located on property registered or eligible for registration in the latest published version of the National Register of Historic Places. This notice has been provided to the State Historic Preservation Office.

Evaluation: The decision whether to issue a permit will be based on an evaluation of the probable impact including cumulative impacts of the described activity on the public interest. That decision will reflect the national concern for both protection and utilization of important resources. The benefit that reasonably may be expected to accrue from the described activity must be balanced against its reasonably foreseeable detriments. All factors, which may be relevant to the described activity will be considered including the cumulative effects thereof;

among those are conservation, economics, aesthetics, general environmental concerns, wetlands, historic properties, fish and wildlife values, flood hazards, floodplain values, land use, navigation, shoreline erosion and accretion, recreation, water supply and conservation, water quality, energy needs, safety, food and fiber production, mineral needs, consideration of property ownership and, in general, the needs and welfare of the people.

The Corps of Engineers is soliciting comments from the public; Federal, state, and local agencies and officials; Indian Tribes; and other interested parties in order to consider and evaluate the impacts of this proposed activity. Any comments received will be considered by the Corps of Engineers to determine whether to issue, modify, condition or deny a permit for this proposal. To make this decision, comments are used to assess impacts on endangered species, historic properties, water quality, general environmental effects, and the other public interest factors listed above. Comments are used in the preparation of an Environmental Assessment and/or an Environmental Impact Statement pursuant to the National Environmental Policy Act. Comments are also used to determine the need for a public hearing and to determine the overall public interest of the proposed activity.

Additional Requirements: State law requires that leases, easements, or permits be obtained for certain works or activity in the described waters. These State requirements must be met, where applicable, and a Department of the Army permit must be obtained before any work within the applicable Statutory Authority, previously indicated, may be accomplished. Other local governmental agencies may also have ordinances or requirements that must be satisfied before the work is accomplished.

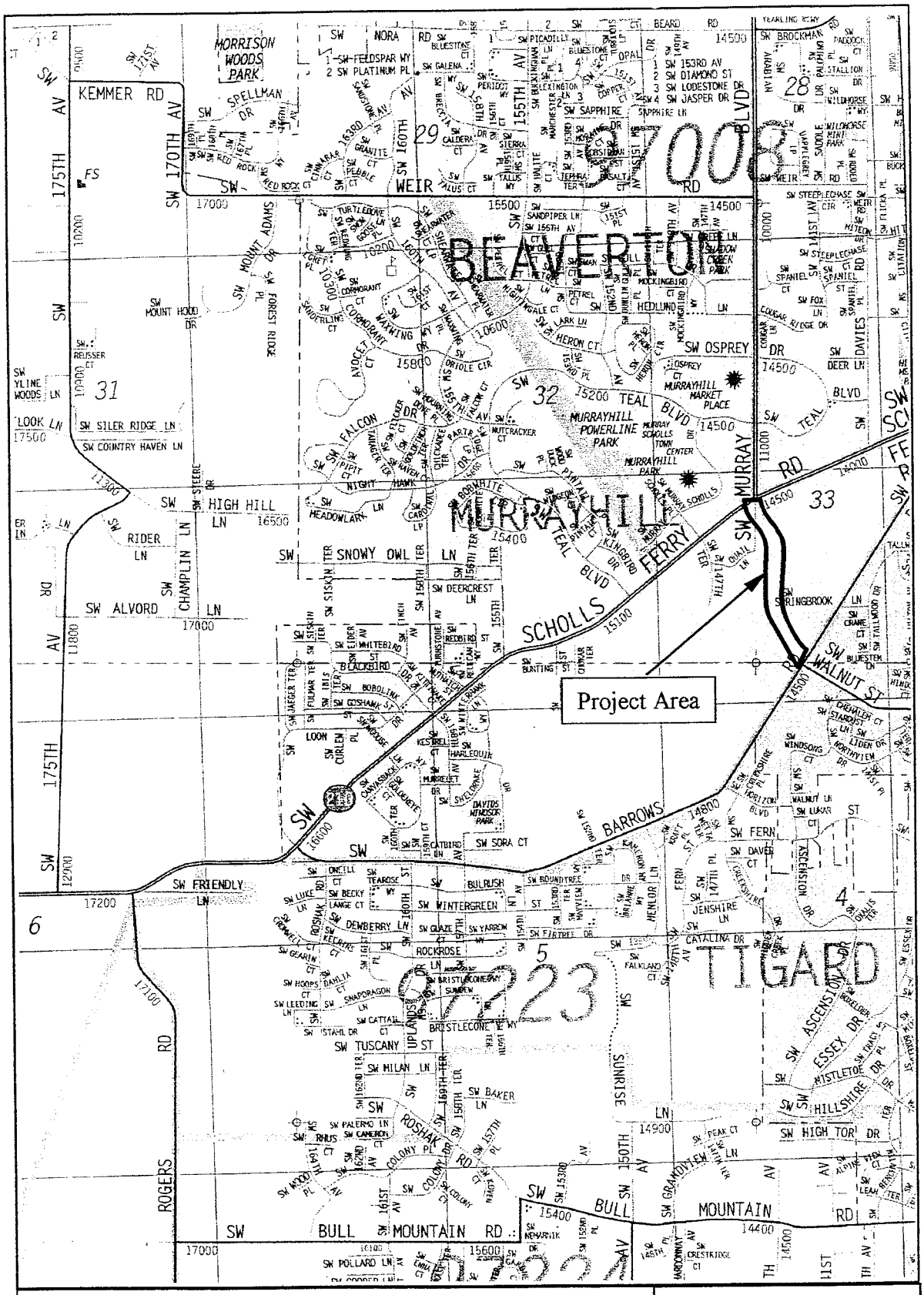

Figure 1. Site Vicinity Map
Murray Blvd Extension

Schott & Associates
11977 S Toliver Rd.
Molalla, Oregon 97038
503-829-6318

200300312

200300312

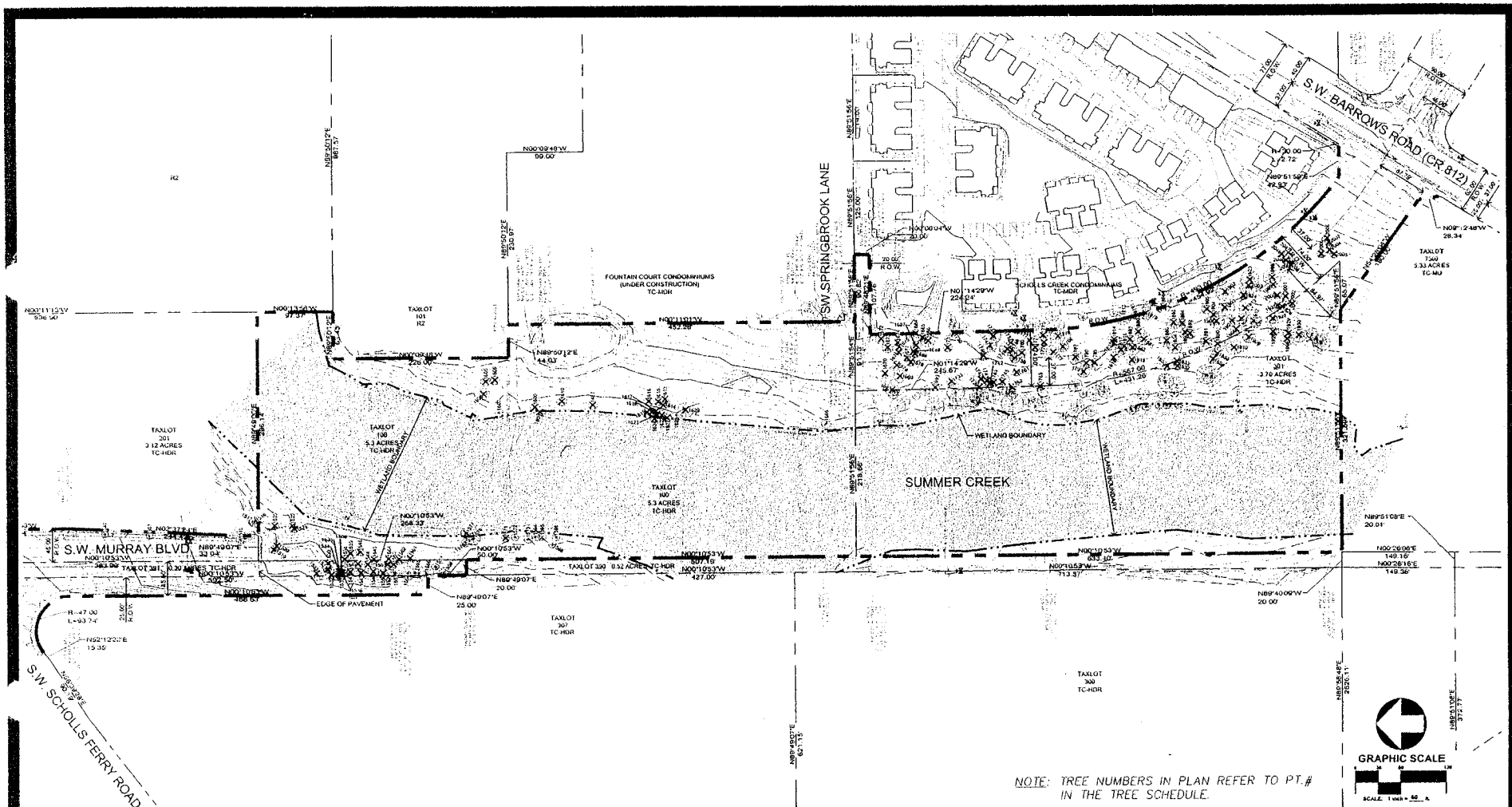

Tree Schedule

PT. #	TAG #	SPECIES	SIZE	RETAIN	REMOVE	REASON
1325		RED ALDER	4	X		
1327		RED ALDER	4	X		
1352		RED ALDER	4	X		
1485		OREGON ASH	14		X	4
1487		OREGON ASH	20/12		X	4
1513	1396	RED ALDER	8	X		
1516	1412	RED ALDER	10	X		
1517	1362	RED ALDER	8	X		
1519	1401	RED ALDER	4		X	5
1520	1400	RED ALDER	8		X	5
1521	1367	RED ALDER	8		X	5
1522	1398	RED ALDER	6		X	5
1530	1348	OREGON ASH	16		X	8
1531	1367	OREGON ASH	6		X	8
1532	1372	OREGON ASH	8		X	8
1533	1355	OREGON ASH	24		X	8
1534	1384	OREGON ASH	18		X	8
1535	1349	OREGON ASH	32		X	8
1536	1389	OREGON ASH	16		X	8
1537	1383	OREGON ASH	12		X	8
1538	1351	OREGON ASH	11		X	8
1539	1347	OREGON ASH	20		X	8
1540	1375	OREGON ASH	10		X	8
1541	1374	OREGON ASH	8		X	8
1542	1346	OREGON ASH	8		X	8
1543	1393	OREGON ASH	20/14		X	8
1544		OREGON ASH	34		X	8
1545	1374	OREGON ASH	16		X	8
1546	1411	OREGON ASH	16		X	8
1506	1413	RED ALDER	20/12		X	8
1551	1417	RED ALDER	14		X	8
1552	1420	RED ALDER	18		X	8
1580	1427	RED ALDER	10		X	8
1584	1414	OREGON ASH	24		X	8
1585	1429	OREGON ASH	20/12		X	8
1586	1425	OREGON ASH	30		X	8
1587	1428	HAWTHORNE	24/8		X	8
1588	1424	OREGON ASH	14		X	8
1589	1422	OREGON ASH	18		X	8
1590	1422	OREGON ASH	16		X	8
1591	1421	OREGON ASH	18/8		X	8
1592	1420	OREGON ASH	16		X	8
1593	1419	RED ALDER	8		X	8
1594	1418	RED ALDER	8		X	8
1595	1417	RED ALDER	10		X	8
1596	1462	OREGON ASH	12/10		X	8
1597	1460	OREGON ASH	18		X	8
1598	1435	OREGON ASH	24	X		
1599	1416	RED ALDER	8	X		
1600	1408	RED ALDER	8	X		
1601	1407	RED ALDER	8	X		
1602	1406	RED ALDER	8	X		
1603	1478	OREGON ASH	14		X	2
1604	1476	OREGON ASH	14		X	2
1605	1444	CONTINUOUS	11		X	1
1606	1392	HEDGE	20	X	X	1
1607	1445	RED ALDER	10	X		
1608	1433	CONTINUOUS	20/11		X	4
1609	1434	RED ALDER	11		X	4
1612	1445	RED ALDER	12		X	4
1614	1448	RED ALDER	12		X	4
1615	1452	RED ALDER	10		X	4
1616	1447	RED ALDER	14		X	4
1617	1466	RED ALDER	10		X	8
1618	1467	RED ALDER	8		X	8
1619	1461	RED ALDER	16		X	8
1620	1460	RED ALDER	8		X	8
1621	1459	RED ALDER	8		X	8
1622	1438	RED ALDER	10		X	8
1623	1437	RED ALDER	12		X	8
1624	1436	RED ALDER	12		X	8
1625	1435	RED ALDER	14		X	8
1626	1436	RED ALDER	16	X		
1627	1432	RED ALDER	30		X	6
1628	1431	RED ALDER	50		X	1
1629	1430	DOUGLAS FIR	60		X	1
1630	1453	DOUGLAS FIR	48		X	1
1631	1454	DOUGLAS FIR	14		X	1
1632	1465	DOUGLAS FIR	48		X	1
1633	1467	DOUGLAS FIR	8		X	1
1634	1462	DOUGLAS FIR	28		X	1
1635	1464	DOUGLAS FIR	12		X	1
1636	1466	DOUGLAS FIR	8		X	1
1637	1474	DOUGLAS FIR	4		X	1
1638	1463	DOUGLAS FIR	4		X	1
1639	1468	DOUGLAS FIR	4		X	1
1640	1458	DOUGLAS FIR	20		X	1
1641	1479	DOUGLAS FIR	24		X	1
1642	1502	DOUGLAS FIR	28		X	1
1643	1500	DOUGLAS FIR	32		X	1
1644	1499	DOUGLAS FIR	28		X	1
1645	1498	DOUGLAS FIR	32		X	1
1646	1497	DOUGLAS FIR	28		X	1
1647	1501	DOUGLAS FIR	14		X	2
1648	1489	DOUGLAS FIR	20		X	1
1649	1475	DOUGLAS FIR	10		X	1
1650	1476	DOUGLAS FIR	8		X	1
1651	1478	DOUGLAS FIR	8		X	1
1652	1479	DOUGLAS FIR	12		X	1
1653	1480	DOUGLAS FIR	12		X	1
1654	1481	DOUGLAS FIR	12		X	1

Jan 31, 2003 - 7:43am
G:\data\POL\021\acad\Application Drawings\60021Dim-key.dwg

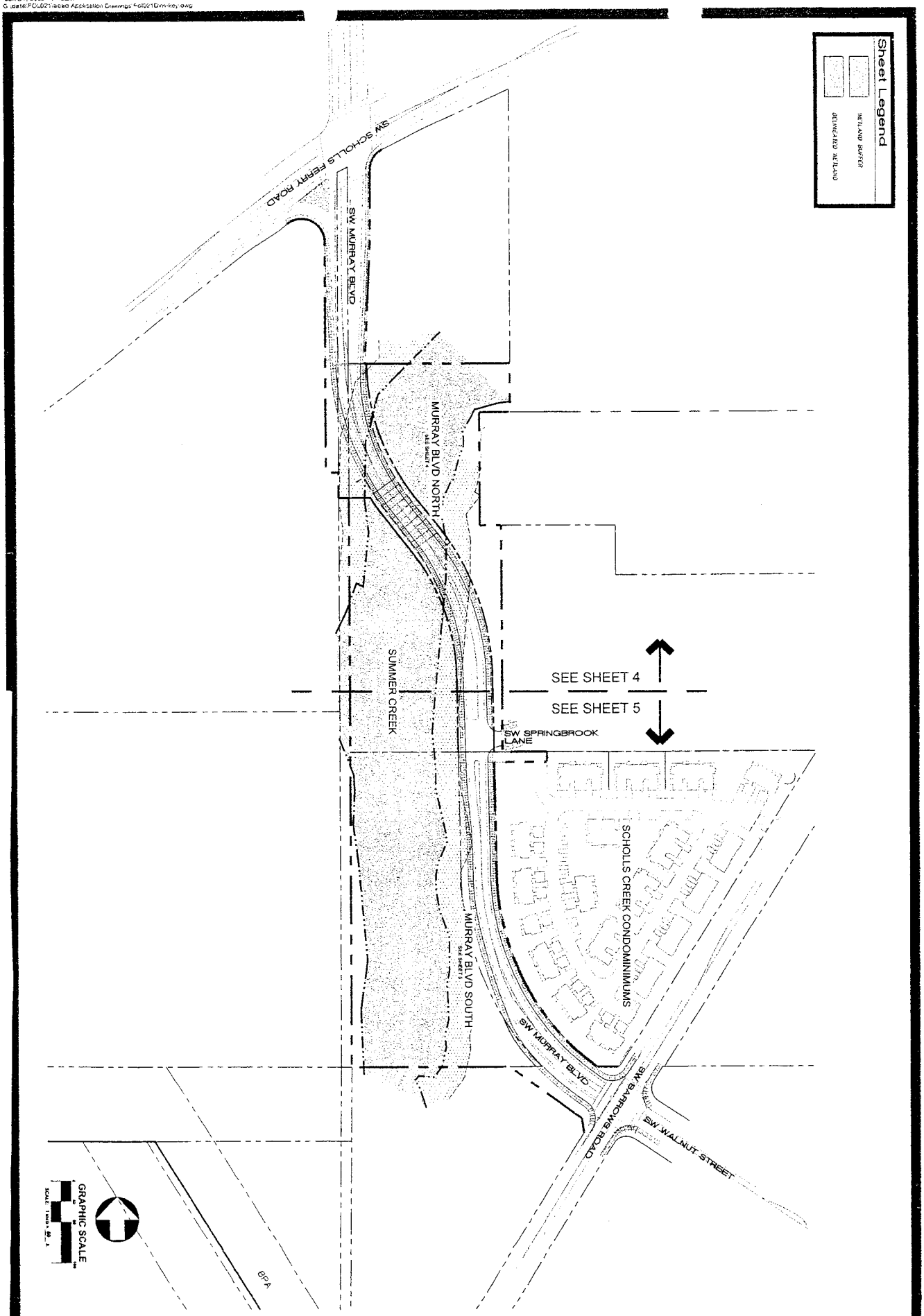

SHEET 3	MURRAY BLVD EXTENSION DIMENSIONED SITE MASTER PLAN	JOB NO: POL.021 DATE: 02.05.03 SCALE: 1"=80' APPLICATION: DESIGN REVIEW	POLYGON NORTHWEST COMPANY 109 E 13th Street Vancouver, WA 98660	MGH

Figure 3. Site Development Plan (Preferred Alternative) Map 1 of 3

200300312

28

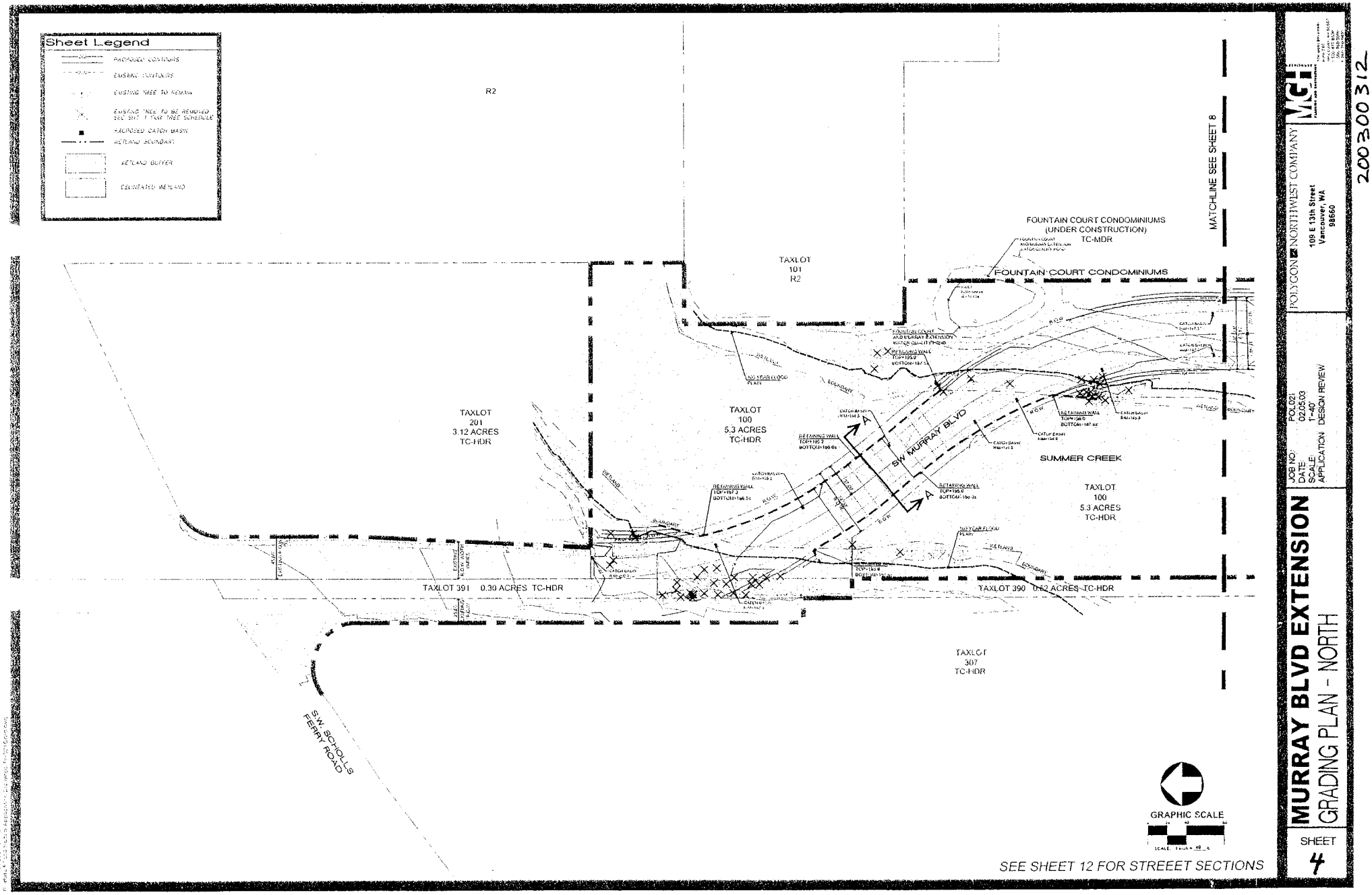

Figure 4 Grading Plan Map 2 of 3

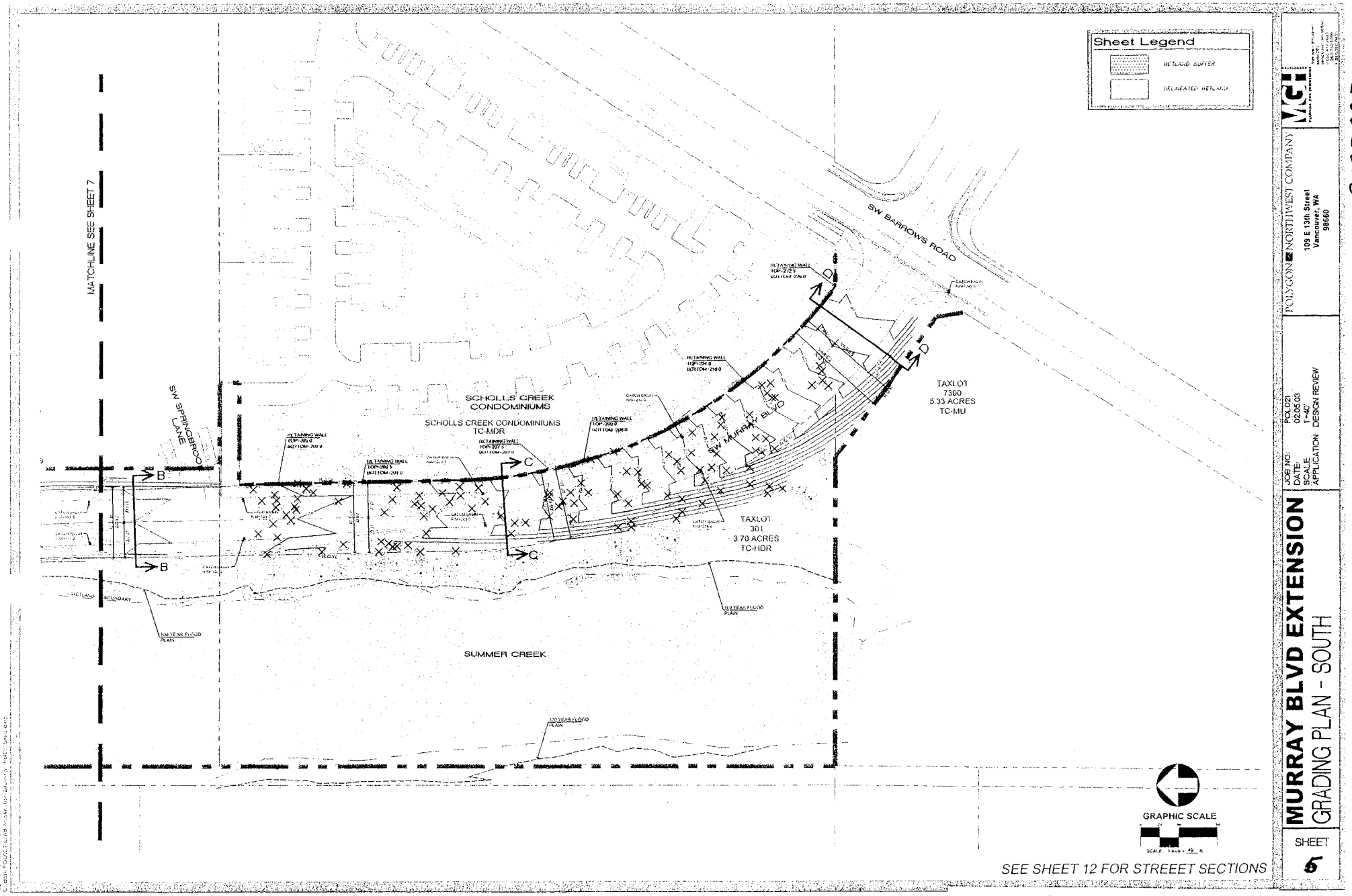

Figure 5. Grading Plan Map 3 of 3

36

200300312

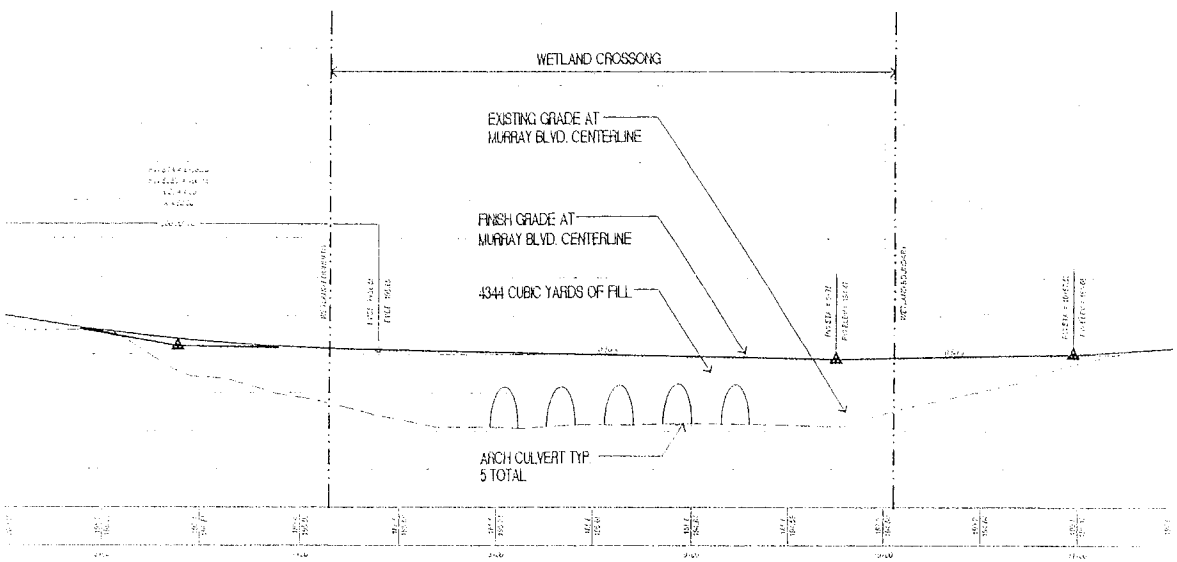

MURRAY BLVD. CENTERLINE PROFILE

SCALE: 1"=30' H - 1"=4' V

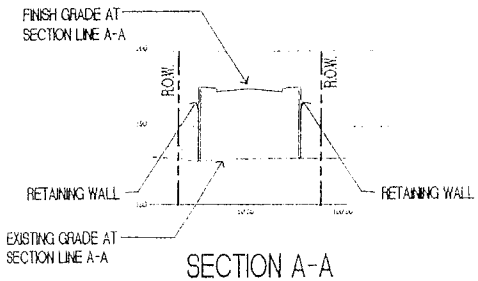

SECTION A-A

SCALE: 1"=30' H - 1"=4' V

Legend

- Wetland Area
- Wetland Buffer Area
- Wetland Fill Impact Area 12,287 SF (0.28 AC)
- Wetland Area Shaded by Arch Crossing 4018 SF (0.09 AC)
- Wetland Buffer Encroachment Area 21,220 SF (0.49 AC)
- Wetland Boundary Line
- Wetland Buffer Setback Line

MURRAY BLVD EXTENSION

WETLAND / BUFFER IMPACT ANALYSIS

JOB NO.: POL.021
DATE: 02.05.03
SCALE: 1"=40'
APPLICATION: DESIGN REVIEW

POLYCON NORTHWEST COMPANY
108 E 13th Street
Vancouver, WA
98660

MGI

SHEET
W-03

Figure *b*. Cross-Section of Impact Area

PUBLIC NOTICE
Oregon Department of Environmental Quality
Water Quality 401 Certification

Corps of Engineers Action ID Number: 200300312
Oregon Division of State Lands Number: 30409-FP

Notice Issued: June 16, 2003
Written Comments Due: July 16, 2003

WHO IS THE APPLICANT: Polygon Northwest Company

LOCATION OF CERTIFICATION ACTIVITY: See attached U.S. Army Corps of Engineers public notice

WHAT IS PROPOSED: See attached U.S. Army Corps of Engineers public notice on the proposed project

NEED FOR CERTIFICATION: Section 401 of the Federal Clean Water Act requires applicants for Federal permits or licenses to provide the Federal agency a water quality certification from the State of Oregon if the proposed activity may result in a discharge to surface waters.

DESCRIPTION OF DISCHARGES: See attached U.S. Army Corps of Engineers public notice on the proposed project

WHERE TO FIND DOCUMENTS: Documents and related material are available for examination and copying at Oregon Department of Environmental Quality, Water Quality Division, 811 S.W. 6th Avenue, Portland, Oregon 97204

While not required, scheduling an appointment will ensure documents are readily accessible during your visit. To schedule an appointment please call Alice Kavajecz at (503) 229-6962.

Any questions on the proposed certification may be addressed to the 401 Program Coordinator, (503) 229-5845 or toll free within Oregon at 1-800-452-4011. People with hearing impairments may call DEQ's TTY at (503) 229-6993.

PUBLIC PARTICIPATION:
Public Hearing: Oregon Administrative Rule (OAR) 340-48-0020 (6) states that "The Director shall provide an opportunity for the applicant, any affected state, or any interested agency, person, or group of persons to request or petition for a public hearing with respect to certification applications. If the Director determines that new information may be produced thereby, a public hearing will be held prior to the Director's final determination. Instances of doubt shall be resolved in favor of holding the hearing. There shall be public notice of such a hearing."

Written comments:
Written comments on the proposed certification must be received at the Oregon Department of Environmental Quality by 5 p.m. on (full date). Written comments should be mailed to Oregon Department of Environmental Quality, Attn: 401 Program Coordinator, 811 S.W. 6th Avenue, Portland, Oregon 97204. ***People wishing to send written comments via e-mail should be aware that if there is a delay between servers or if a server is not functioning properly, e-mails may not be received prior to the close of the public comment period.*** People wishing to send comments via e-mail should send them in Microsoft Word (through version 7.0), WordPerfect (through version 6.x) or plain text format. Otherwise, due to conversion difficulties, DEQ recommends that comments be sent in hard copy.

WHAT HAPPENS NEXT: DEQ will review and consider all comments received during the public comment period. Following this review, the permit may be issued as proposed, modified, or denied. You will be notified of DEQ's final decision if you present either oral or written comments during the comment period. Otherwise, if you wish to receive notification, please call or write DEQ at the above address.

ACCESSIBILITY INFORMATION: This publication is available in alternate format (e.g. large print, Braille) upon request. Please contact DEQ Public Affairs at (503) 229-5766 or toll free within Oregon at 1-800-452-4011 to request an alternate format. People with a hearing impairment can receive help by calling DEQ's TTY at (503) 229-6993.