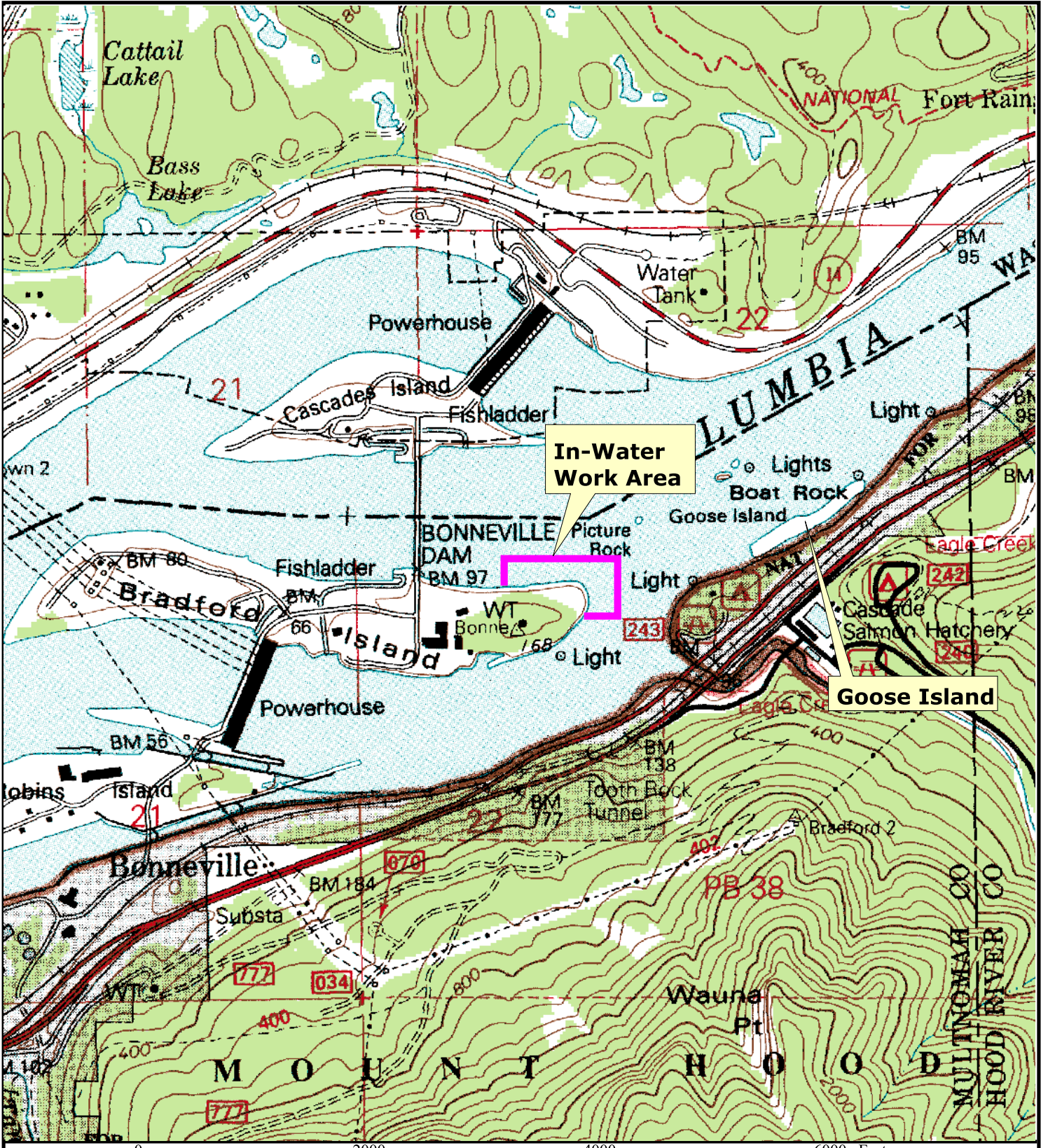

Project Number: 52-00080001.07 00001
Date: January 2, 2002
PDX, K:\bradford_island\apr\bradford_Jan02.apr

N

Figure 1

Vicinity Map
Bradford Island
Cascade Locks, OR

URS

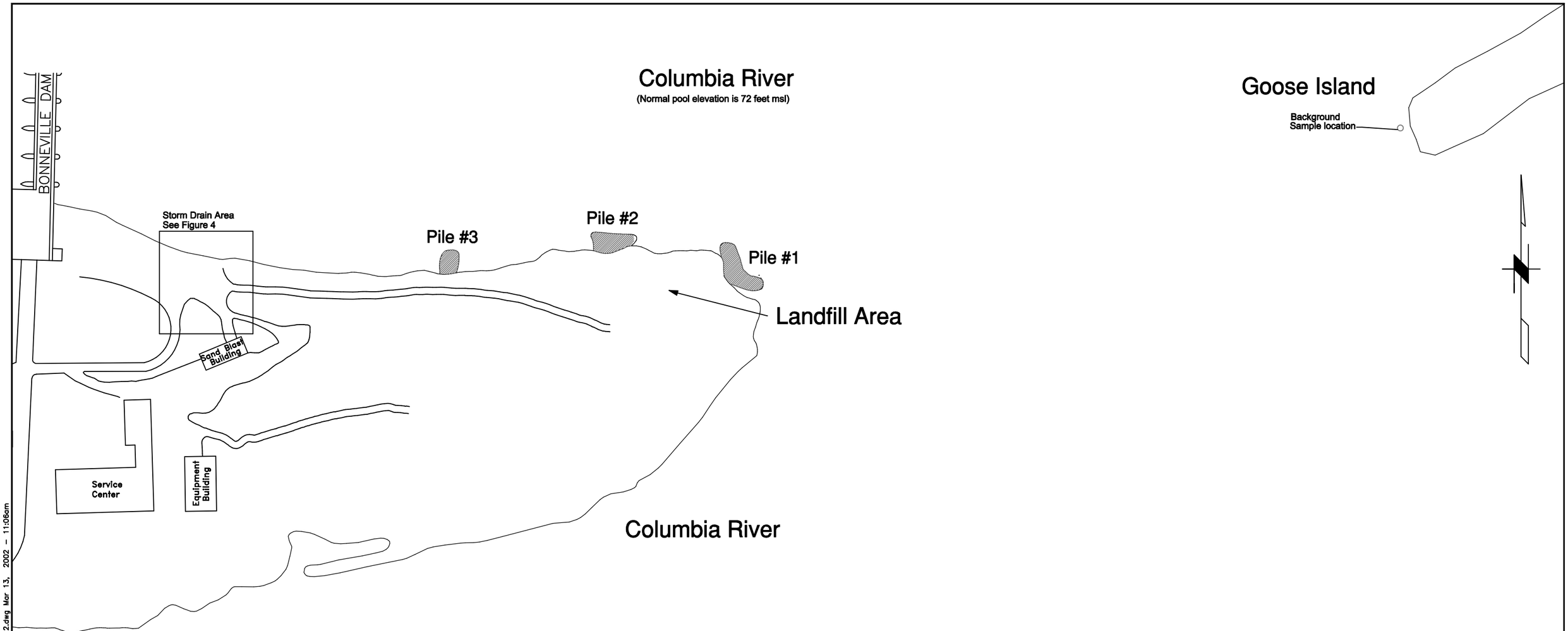

LEGEND

○ BACKGROUND SEDIMENT, WATER COLUMN, SPMD, CLAM & CRAYFISH TISSUE SAMPLE LOCATION

0 100 200 300 400 500

Approx. Scale

DESIGNED: MN	PROJ. ENGINEER:
DRAWN BY: JMP	APPROVED BY: JW
CHECKED BY: MN	DATE: 8/14/01

URS

111 S.W. Columbia, Suite 900
Portland, Oregon 97201
(tel) 503-222-7200
(fax) 503-222-4292

BRADFORD ISLAND LANDFILL

CASCADE LOCKS, OREGON

SITE MAP

DRAWING NUMBER: FIGURE-2

CAD FILE NUMBER: FIGURE-2

I:\53-F0072173.00 Bradford\Delivery Order No. 04\In-Water Report\Final Graphics\FIGURE-2.dwg Mar 13, 2002 - 11:06am

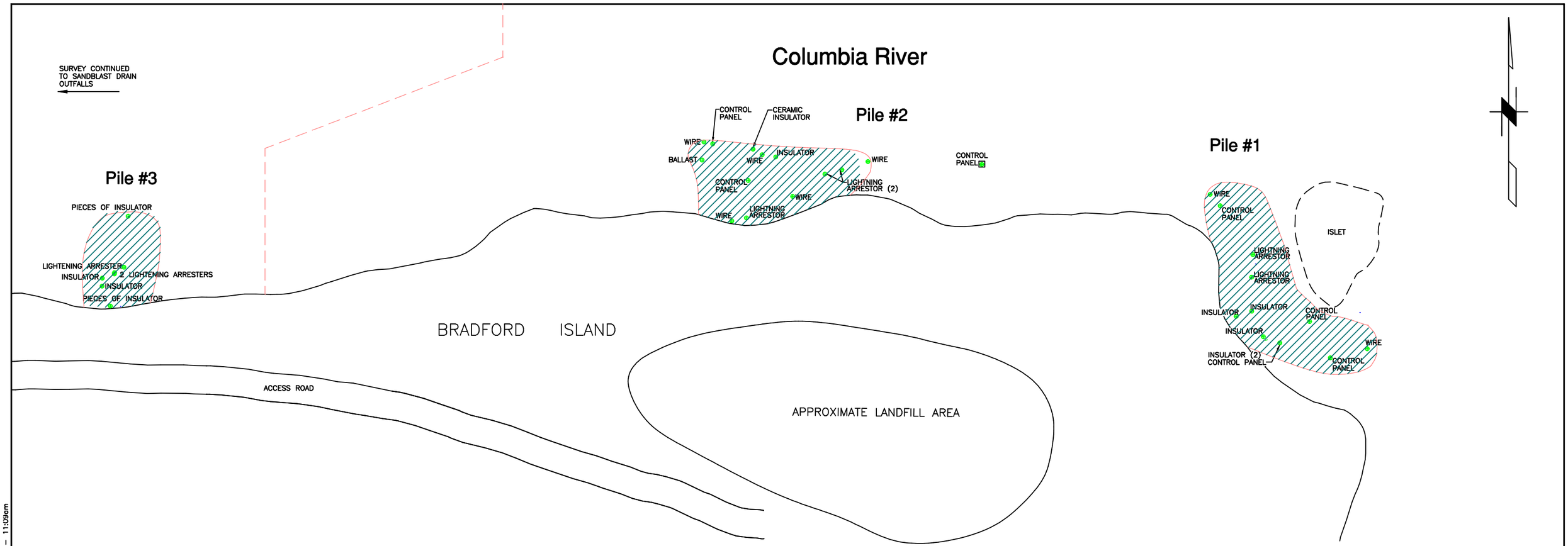

LEGEND

EXTENT OF DEBRIS PILES

EXTENT OF OCTOBER/NOVEMBER 2000 SURVEY

APPROXIMATE LOCATION OF ELECTRICAL DEBRIS

NOTES

This drawing represents approximate positions of items designated by URS during the In-water Investigation.

Field work was conducted April 30 – May 4, 2001

Horizontal Datum: North American Datum of 1927 (NAD27), State Plane Coordinate System (SPCS), Oregon North Zone.

Approx. Landfill Area from SI Report (Tetra Tech 1998).

0 25 50

APPROX. SCALE: 1" = 50'

DESIGNED: MN	PROJ. ENGINEER:	URS	BRADFORD ISLAND LANDFILL
DRAWN BY: JMP	APPROVED BY: JW	111 S.W. Columbia, Suite 900 Portland, Oregon 97201 (tel) 503-222-7200 (fax) 503-222-4292	CASCADE LOCKS, OREGON
CHECKED BY: MN	DATE: 8/14/01		

DEBRIS LOCATION MAP

DRAWING NUMBER: FIGURE-3

CAD FILE NUMBER: FIGURE-3

I:\53-100/21/3.00 Bradford\Delivery Order No. 04\In-Water Report\Final Graphics\FIGURE-3.dwg Mar 13, 2002 - 11:09am

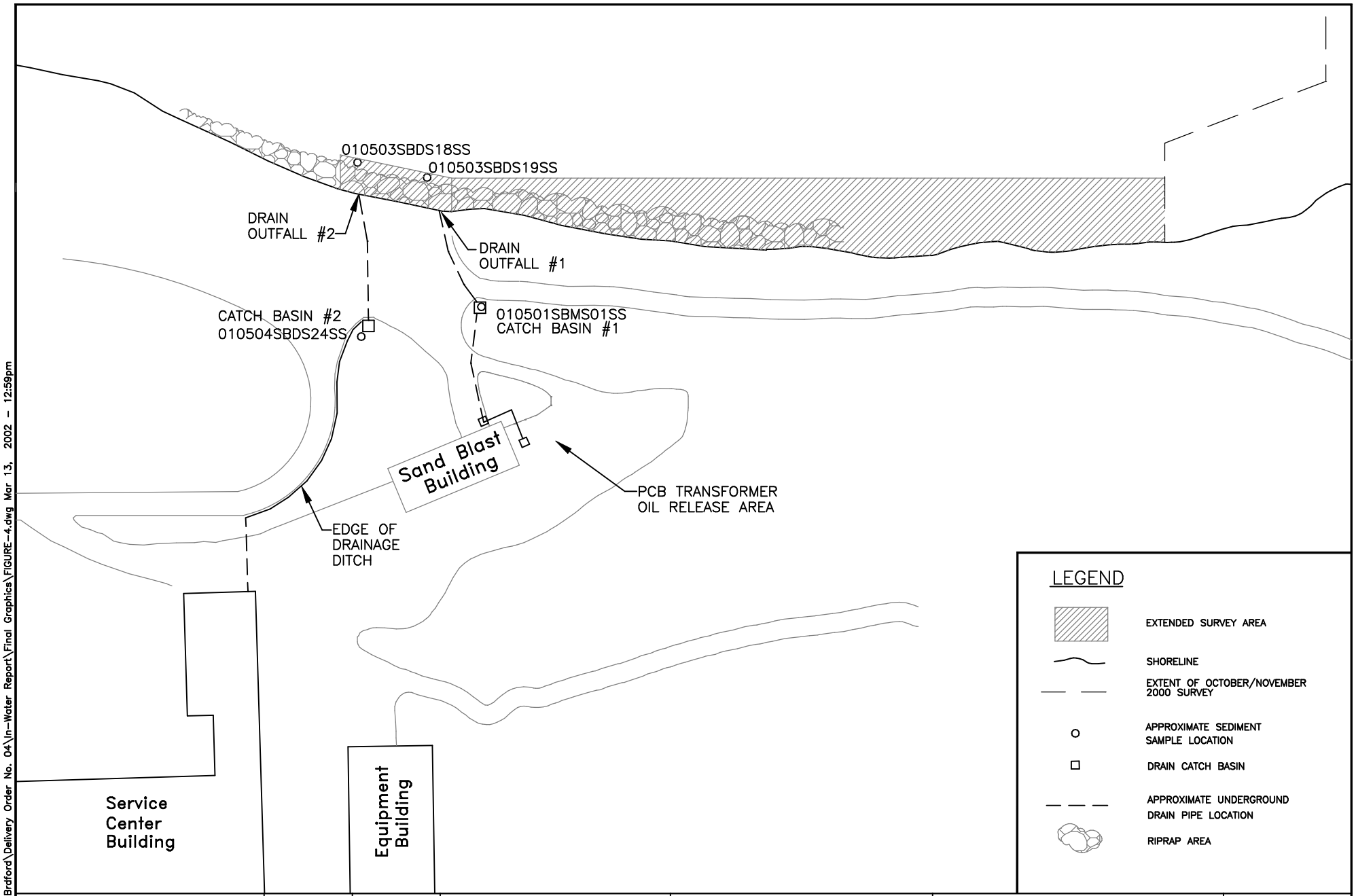

0 50 100

Approx. Scale: 1"=100'

DESIGNED: MN	PROJ. ENGINEER:
DRAWN BY: JMP	APPROVED BY: JW
CHECKED BY: MN	DATE: 8/14/01

URS

111 S.W. Columbia, Suite 900
Portland, Oregon 97201
(tel) 503-222-7200
(fax) 503-222-4292

BRADFORD ISLAND LANDFILL

CASCADE LOCKS, OREGON

DRAIN SYSTEM MAP & EXTENDED SURVEY AREA

DRAWING NUMBER: FIGURE-4

CAD FILE NUMBER: FIGURE-4

i:\53-F0072173.00 Bradford\Delivery Order No. 04\In-Water Report\Final Graphics\FIGURE-4.dwg Mar 13, 2002 - 12:59pm

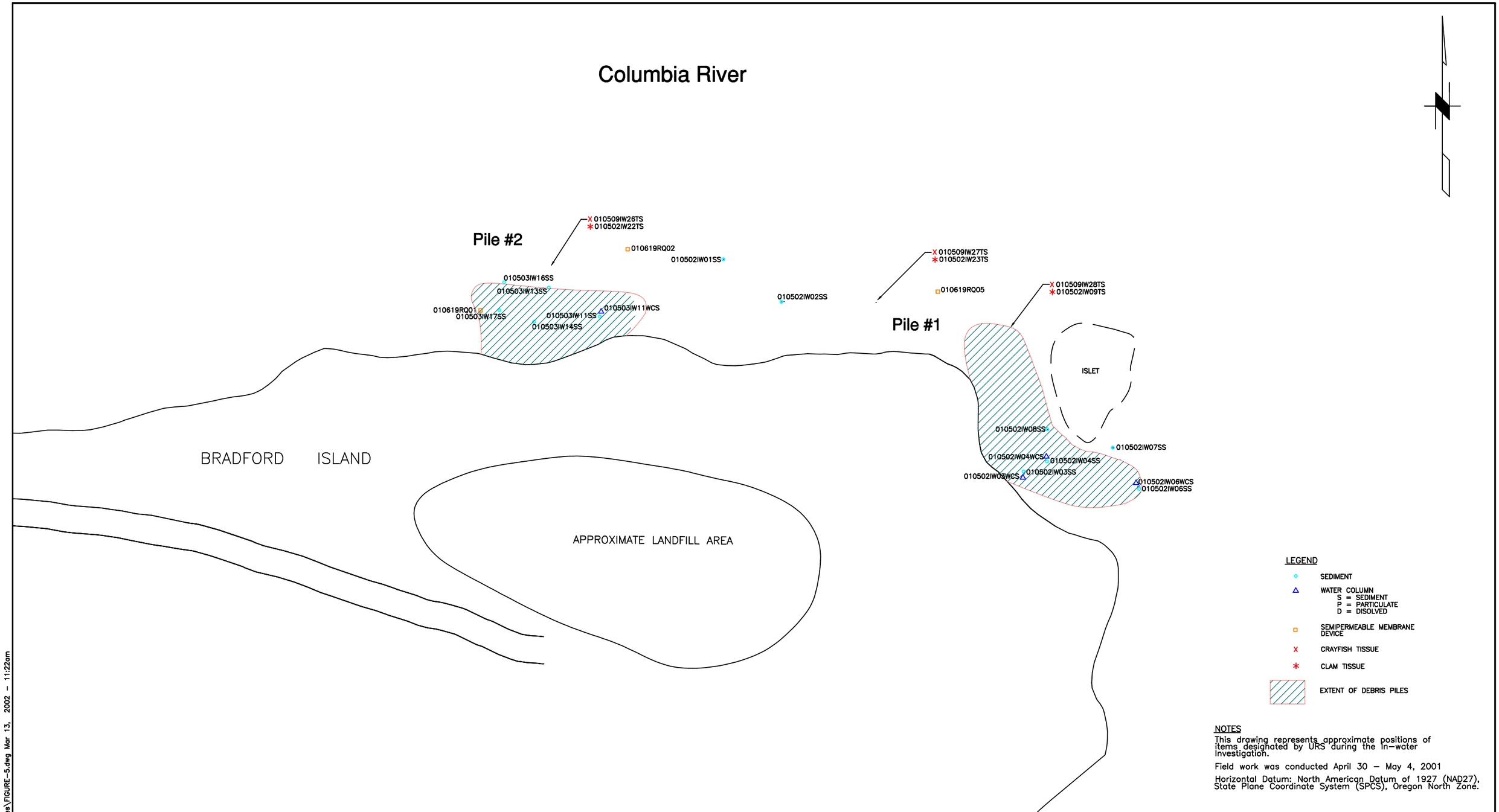

NOTES

This drawing represents approximate positions of items designated by URS during the In-water Investigation.

Field work was conducted April 30 – May 4, 2001

Horizontal Datum: North American Datum of 1927 (NAD27), State Plane Coordinate System (SPCS), Oregon North Zone.

0 25 50
SCALE: 1" = 50'

DESIGNED: MN	PROJ. ENGINEER:	URS	BRADFORD ISLAND LANDFILL
DRAWN BY: JMP	APPROVED BY: JW	111 S.W. Columbia, Suite 900 Portland, Oregon 97201 (tel) 503-222-7200 (fax) 503-222-4292	CASCADE LOCKS, OREGON
CHECKED BY: MN	DATE: 8/14/01		

SAMPLE LOCATION MAP

DRAWING NUMBER: FIGURE-5

CAD FILE NUMBER: FIGURE-5

S:\PUBLIC\Novak\Bradford-figures\FIGURE-5.dwg Mar 13, 2002 - 11:22am

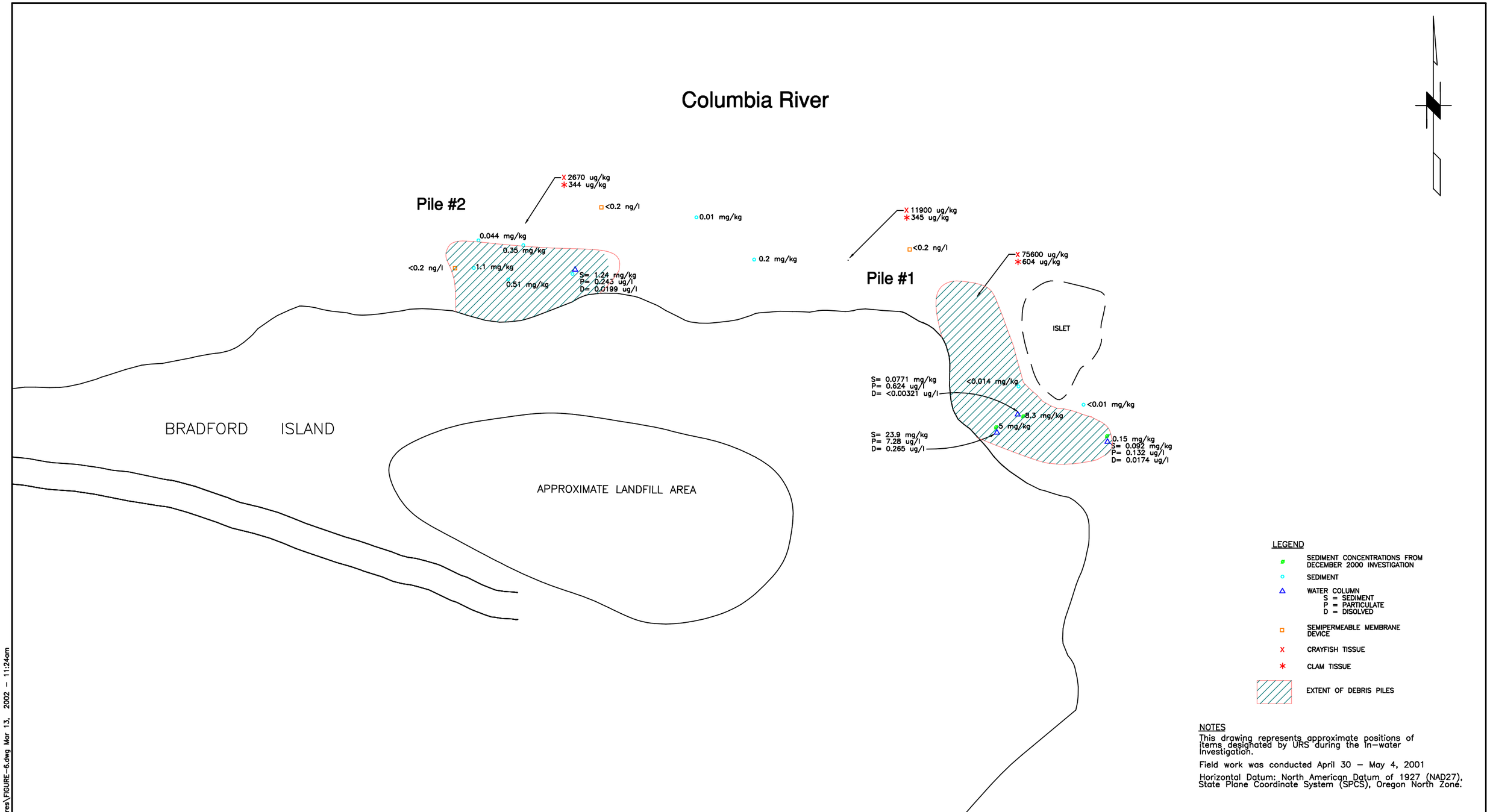

NOTES

This drawing represents approximate positions of items designated by URS during the in-water investigation.

Field work was conducted April 30 – May 4, 2001

Horizontal Datum: North American Datum of 1927 (NAD27), State Plane Coordinate System (SPCS), Oregon North Zone.

0 25 50
SCALE: 1" = 50'

DESIGNED: MN	PROJ. ENGINEER:	URS	BRADFORD ISLAND LANDFILL
DRAWN BY: JMP	APPROVED BY: JW	111 S.W. Columbia, Suite 900 Portland, Oregon 97201 (tel) 503-222-7200 (fax) 503-222-4292	CASCADE LOCKS, OREGON
CHECKED BY: MN	DATE: 8/14/01		

PCB (AROCLOR 1254) CONCENTRATION MAP

DRAWING NUMBER: FIGURE-6

CAD FILE NUMBER: FIGURE-6

S:\PUBLIC\Novak\Bradford-figures\FIGURE-6.dwg Mar 13, 2002 - 11:24am