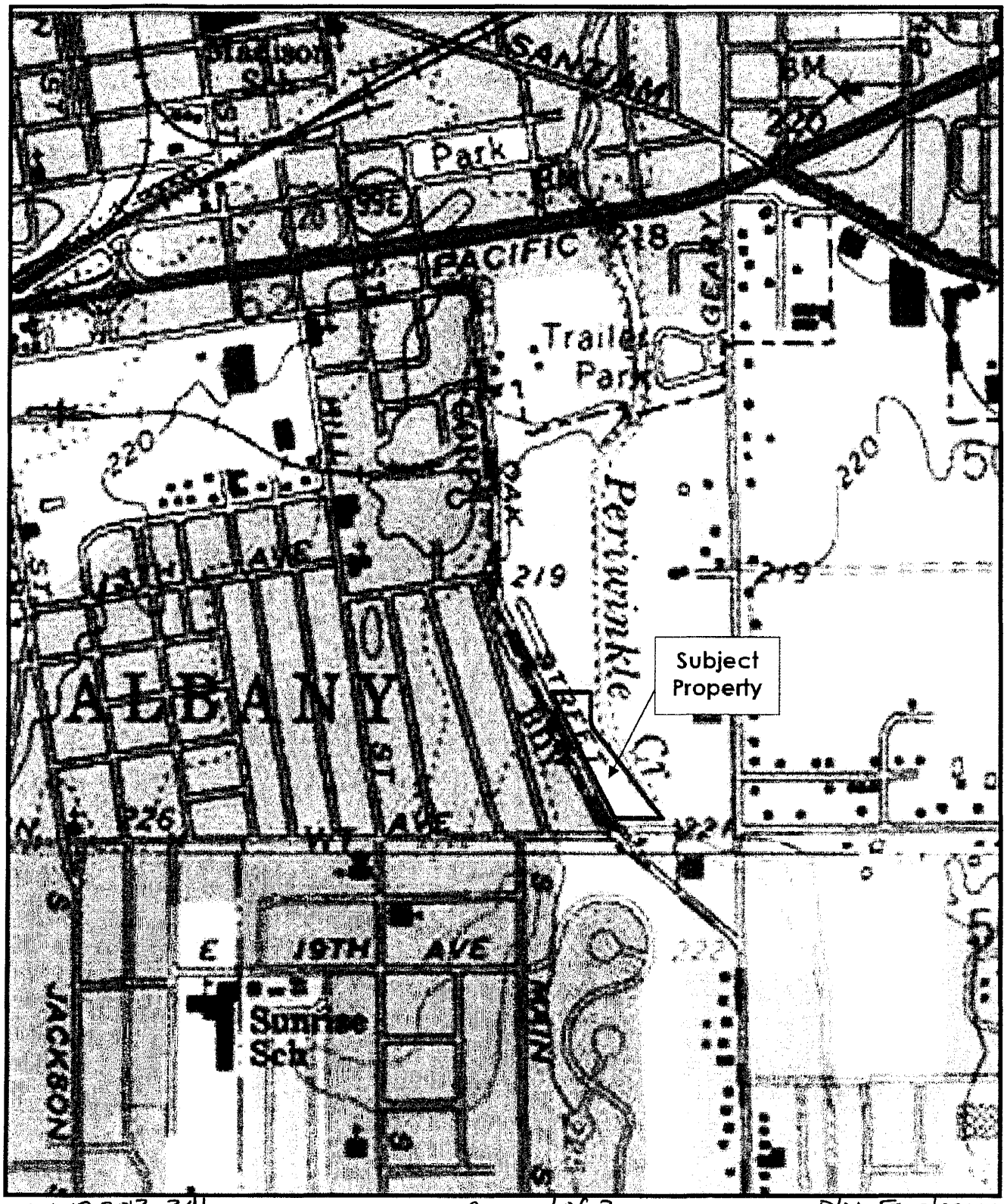

NWP-2013-341 Page 1 of 3 P/N Enclosure

ZION
Natural Resources Consulting

FIGURE 2
USGS Topography Map

Project: Oak Street Apartments

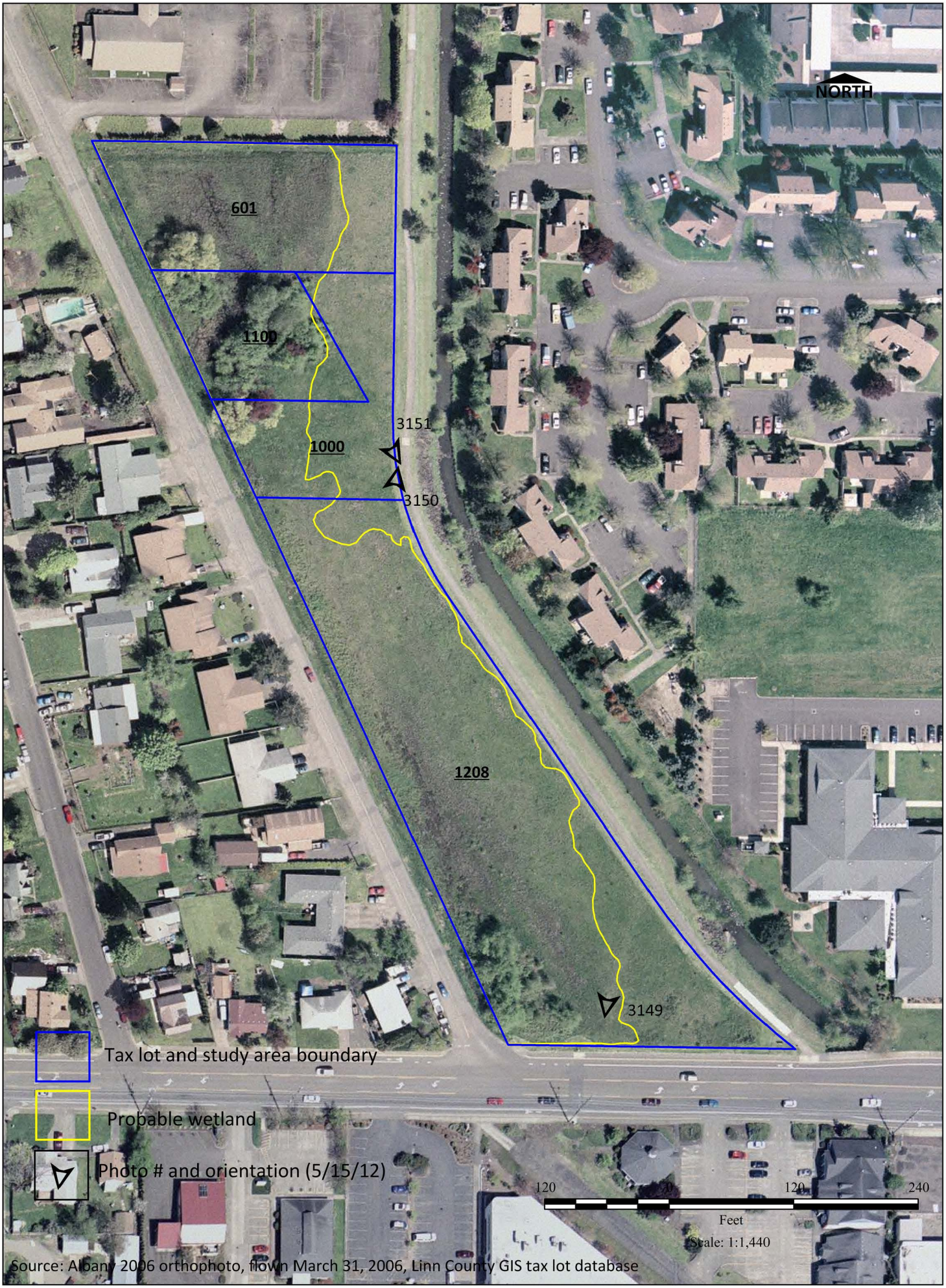
NORTH
601
1100
1000
1208
3151
3150
3149
Tax lot and study area boundary
Probable wetland
Photo # and orientation (5/15/12)
120
0
120
240
Feet
Scale: 1:1,440
Source: Albany 2006 orthophoto, flown March 31, 2006, Linn County GIS tax lot database

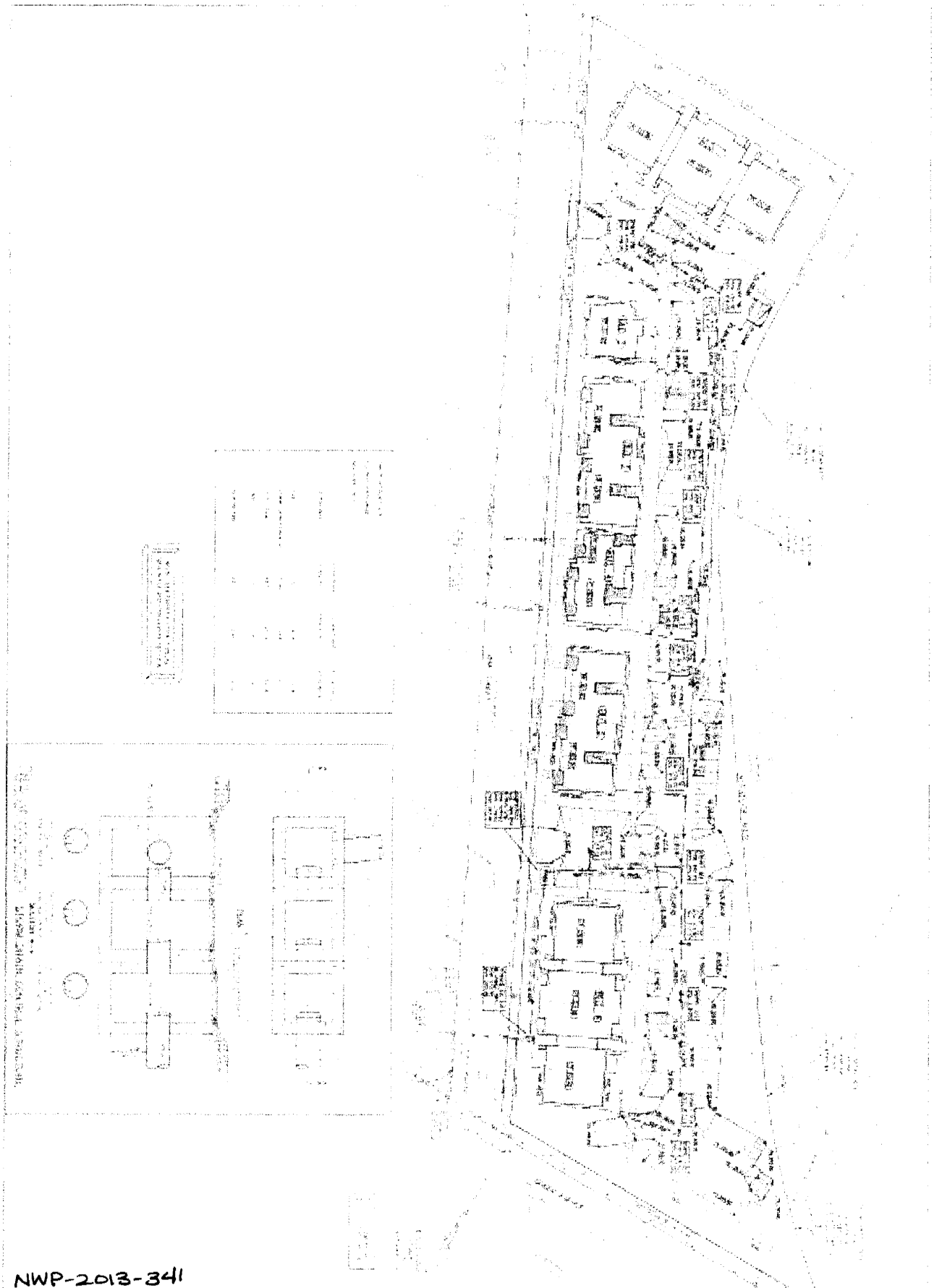

NWP-2013-341

Page 3 of 3

P/N Enclosure

C4.0

OAK STREET APARTMENTS

PRIVATE IMPROVEMENTS GRADING & DRAINAGE PLAN