DETROIT LAKE Elevation
NRCS May 2015 Forecast (Median)

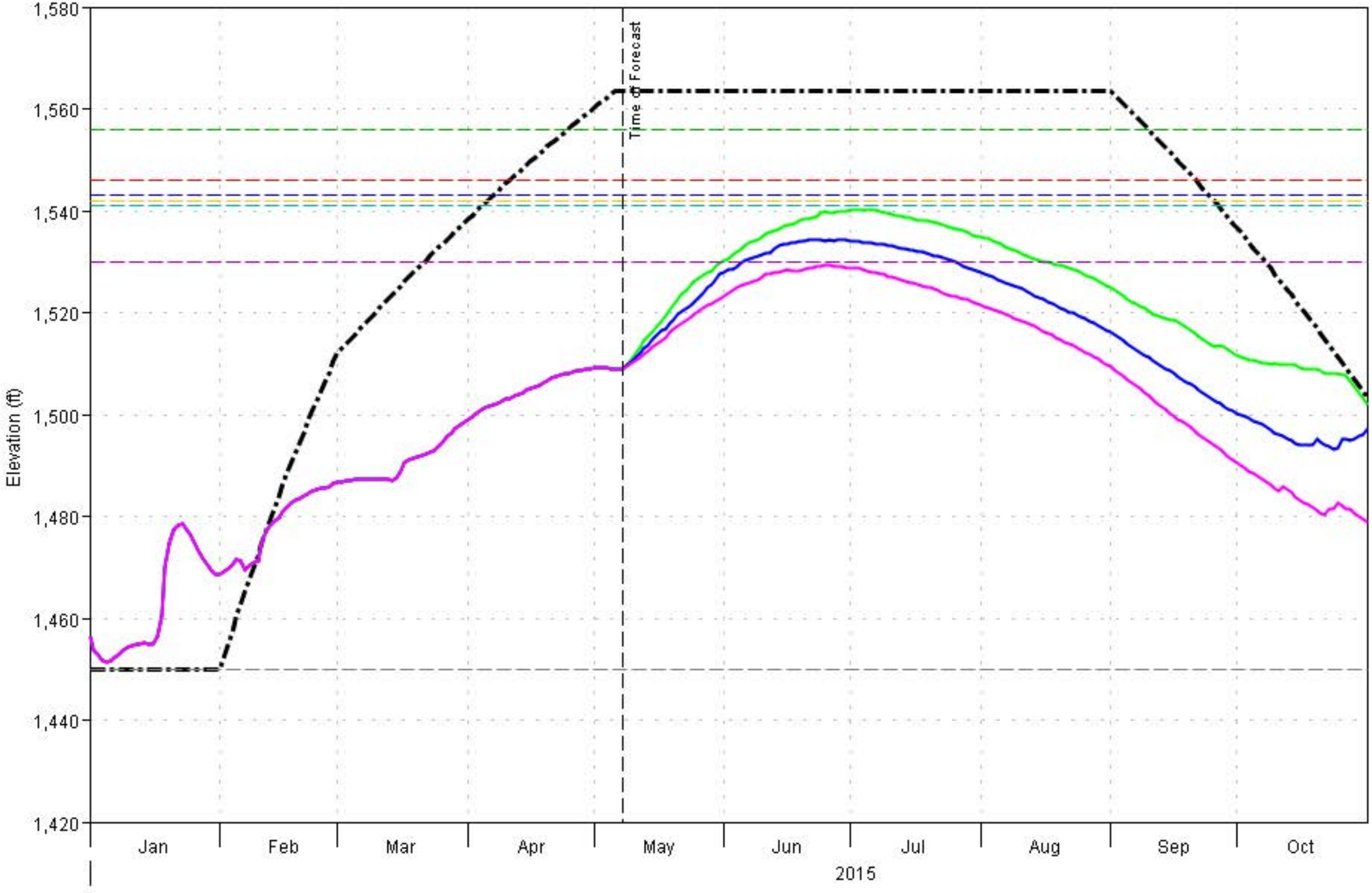

Note: Graphed lines show range of probable elevations based on the current forecast.

- Rule Curve
- 75% Elevation Non-Exceedance
- 50% Elevation Non-Exceedance
- 25% Elevation Non-Exceedance
- State Park Boat Ramp D
- Kane' s Marina Boat Ramp
- Hoover Boat Ramp
- South Shore Boat Ramp
- Cove Creek Boat Ramp
- State Park Boat Ramp G
- Mongold Boat Ramp

FERN RIDGE LAKE Elevation
NRCS May 2015 Forecast (Median)

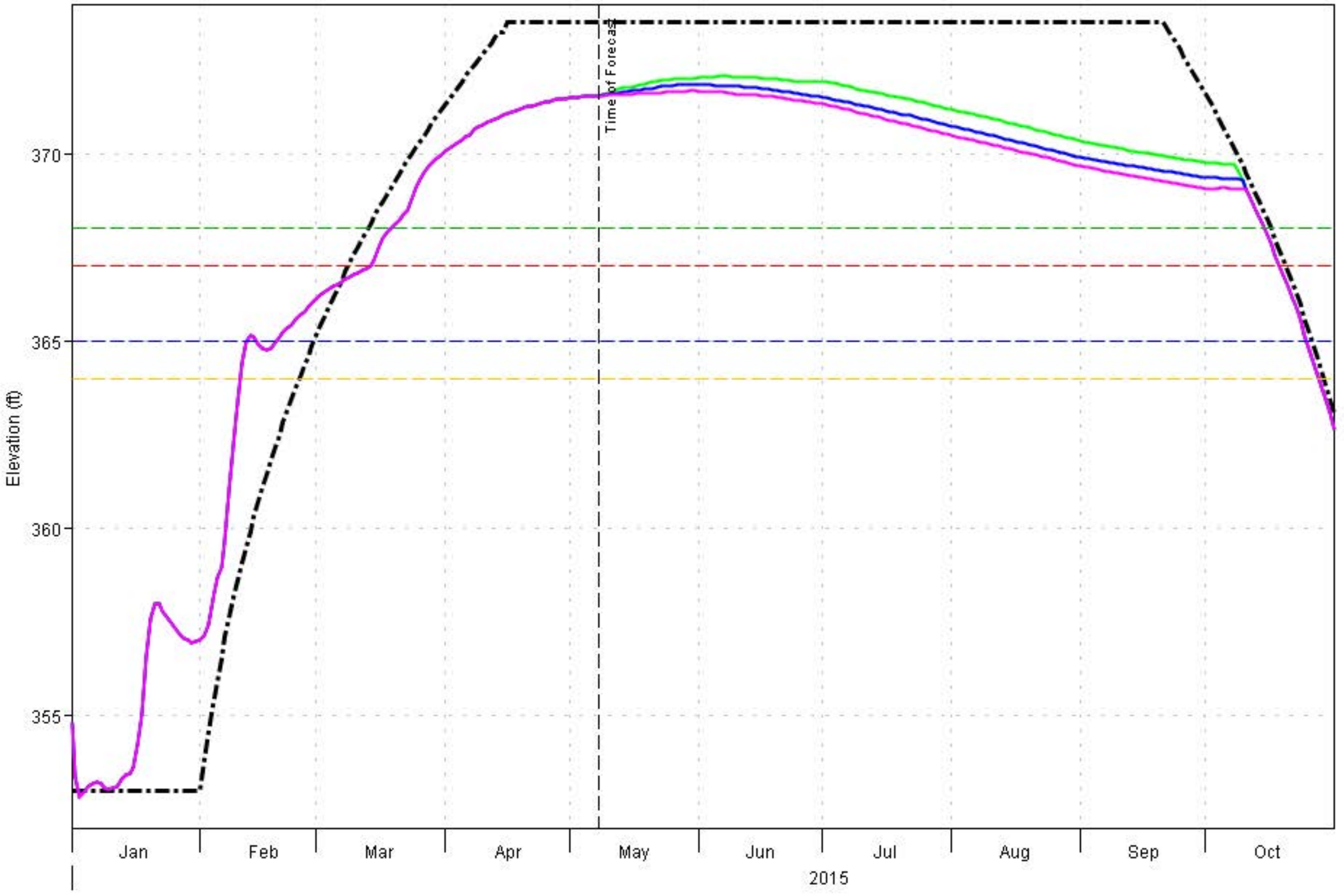

Note: Graphed lines show range of probable elevations based on the current forecast.

Rule Curve
75% Elevation Non-Exceedance
50% Elevation Non-Exceedance
25% Elevation Non-Exceedance
Perkins Peninsula Boat Ramp
French Ridge Shores Boat Ramp
Richardson Park Boat Ramp
Orchard Point Park Boat Ramp

COTTAGE GROVE LAKE Elevation
NRCS May 2015 Forecast (Median)

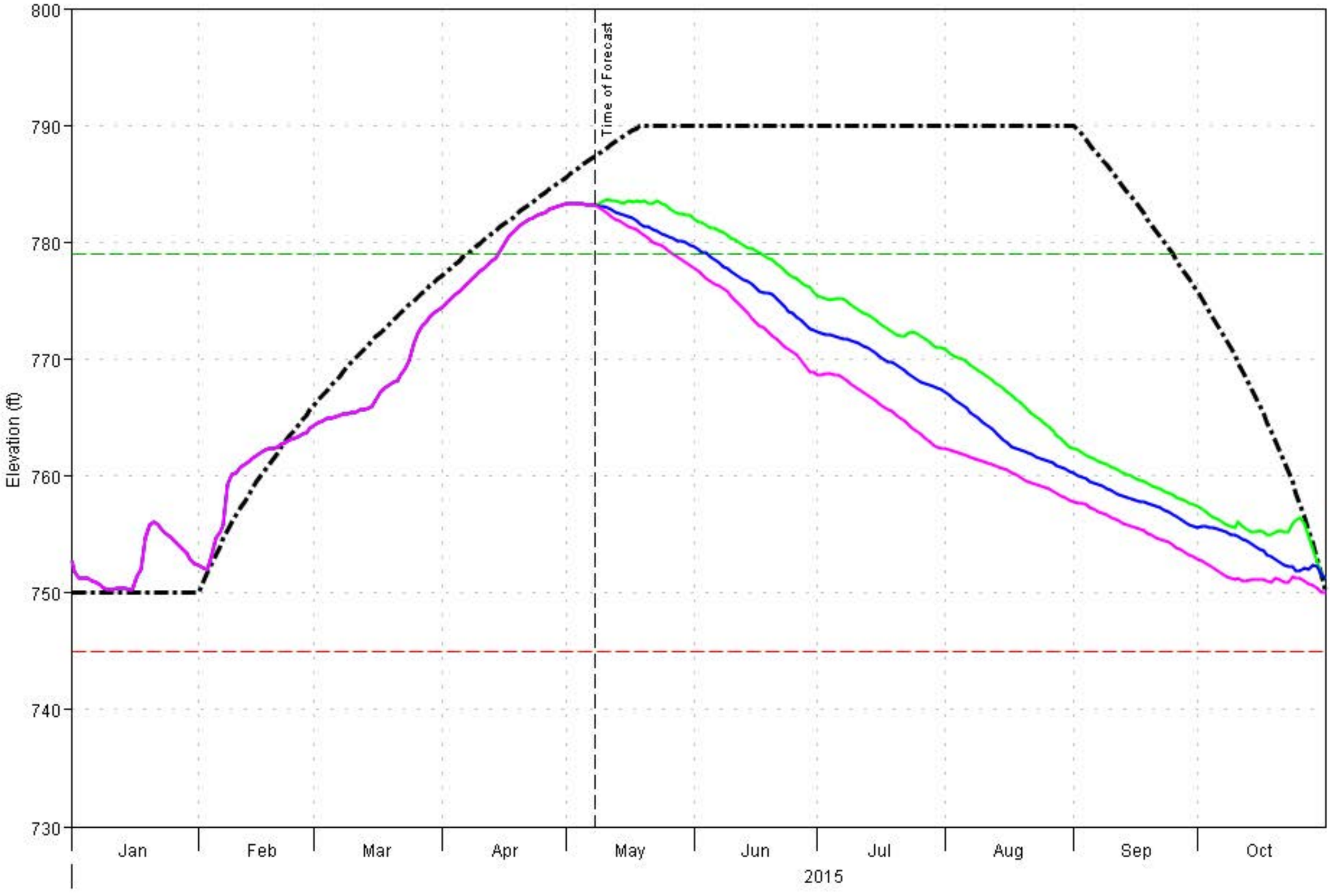

Note: Graphed lines show range of probable elevations based on the current forecast.

Rule Curve
75% Elevation Non-Exceedance
50% Elevation Non-Exceedance
25% Elevation Non-Exceedance
Wilson Creek Boat Ramp
Lakeside Park Boat Ramp

DORENA LAKE Elevation
NRCS May 2015 Forecast (Median)

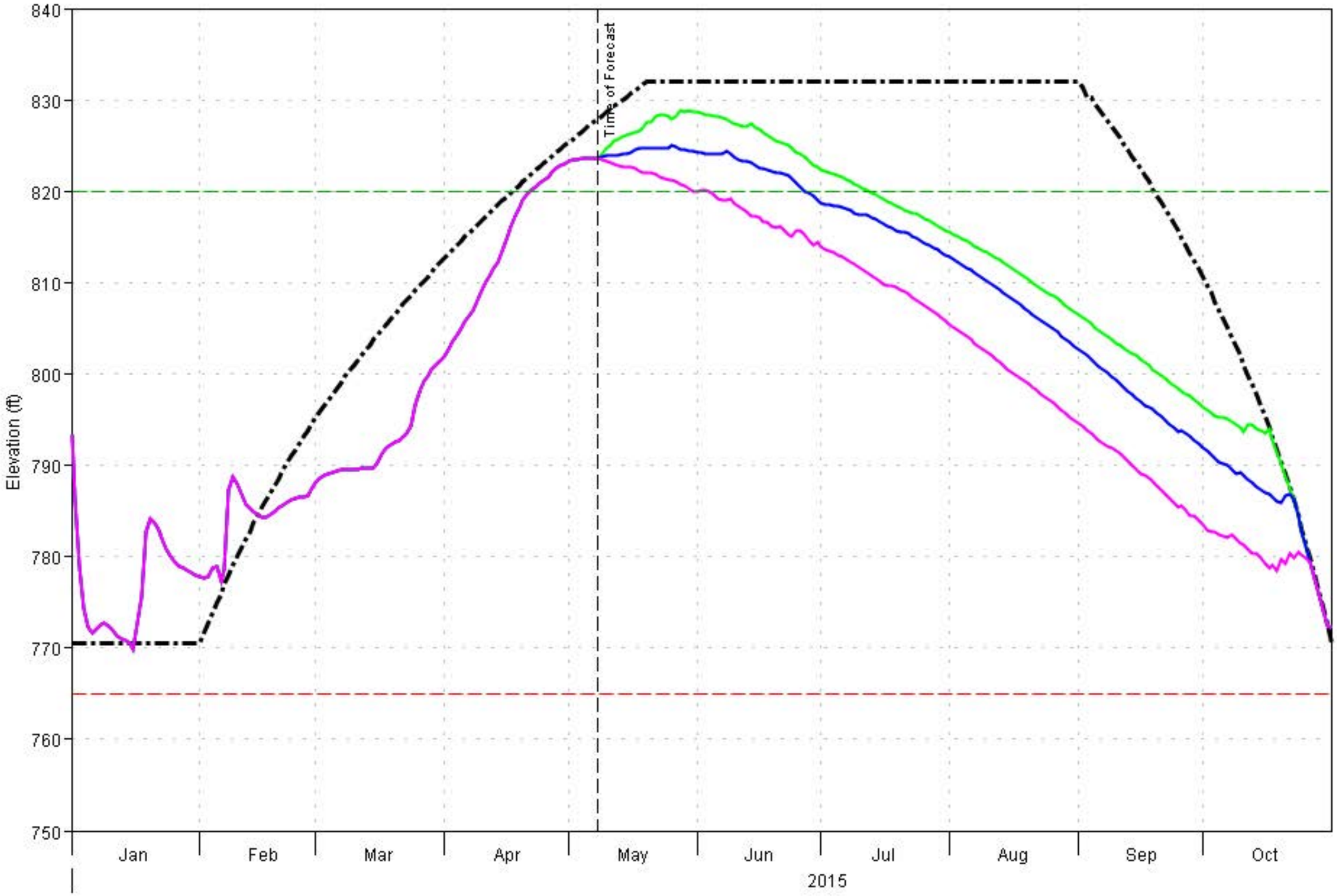

Note: Graphed lines show range of probable elevations based on the current forecast.

Rule Curve
75% Elevation Non-Exceedance
50% Elevation Non-Exceedance
25% Elevation Non-Exceedance
Harms Park Boat Ramp
Baker Bay Boat Ramp

COUGAR LAKE Elevation
NRCS May 2015 Forecast (Median)

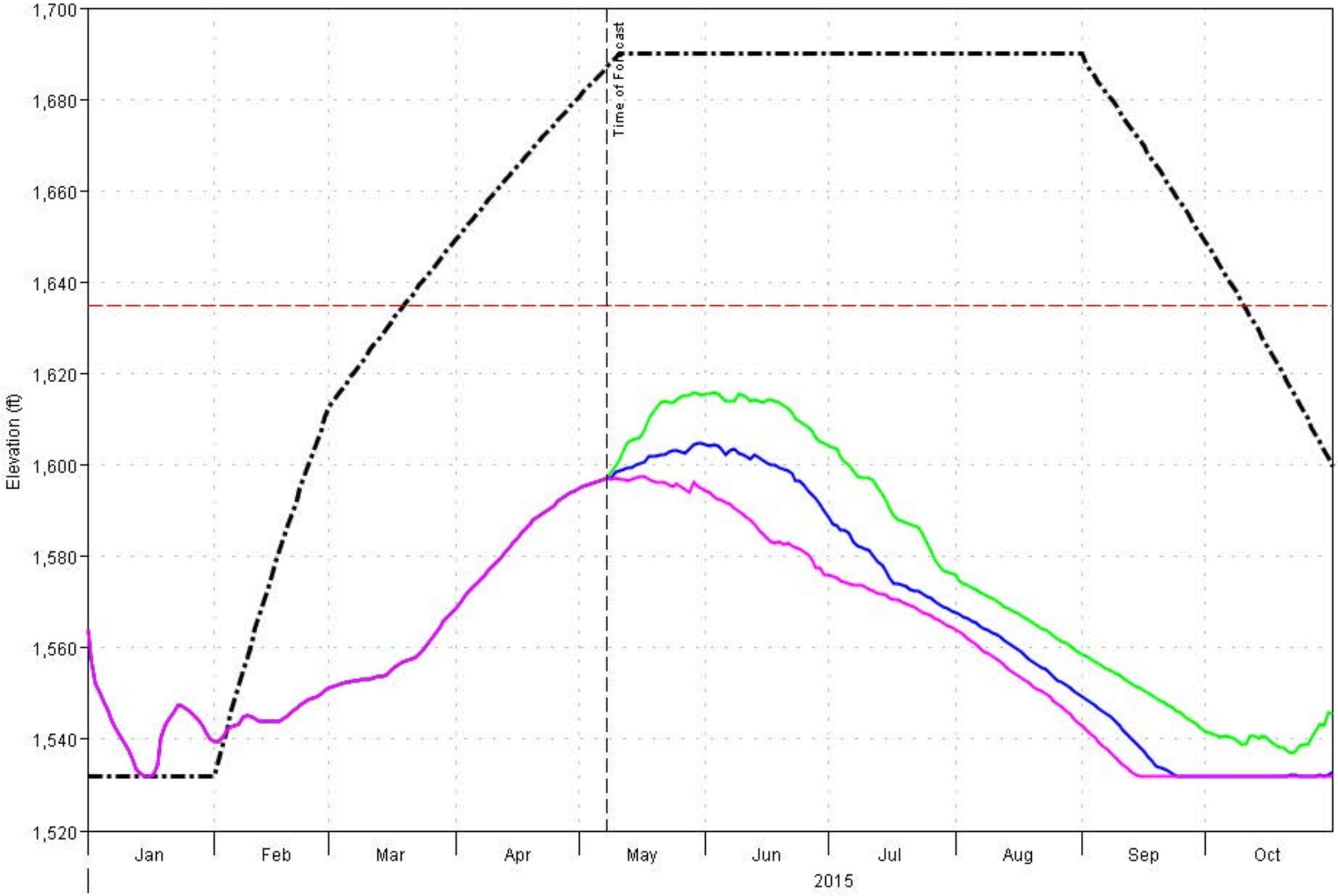

Note: Graphed lines show range of probable elevations based on the current forecast.

Rule Curve
75% Elevation Non-Exceedance
50% Elevation Non-Exceedance
25% Elevation Non-Exceedance
Slide Creek Boat Ramp
Echo Park Boat Ramp

BLUE RIVER LAKE Elevation
NRCS May 2015 Forecast (Median)

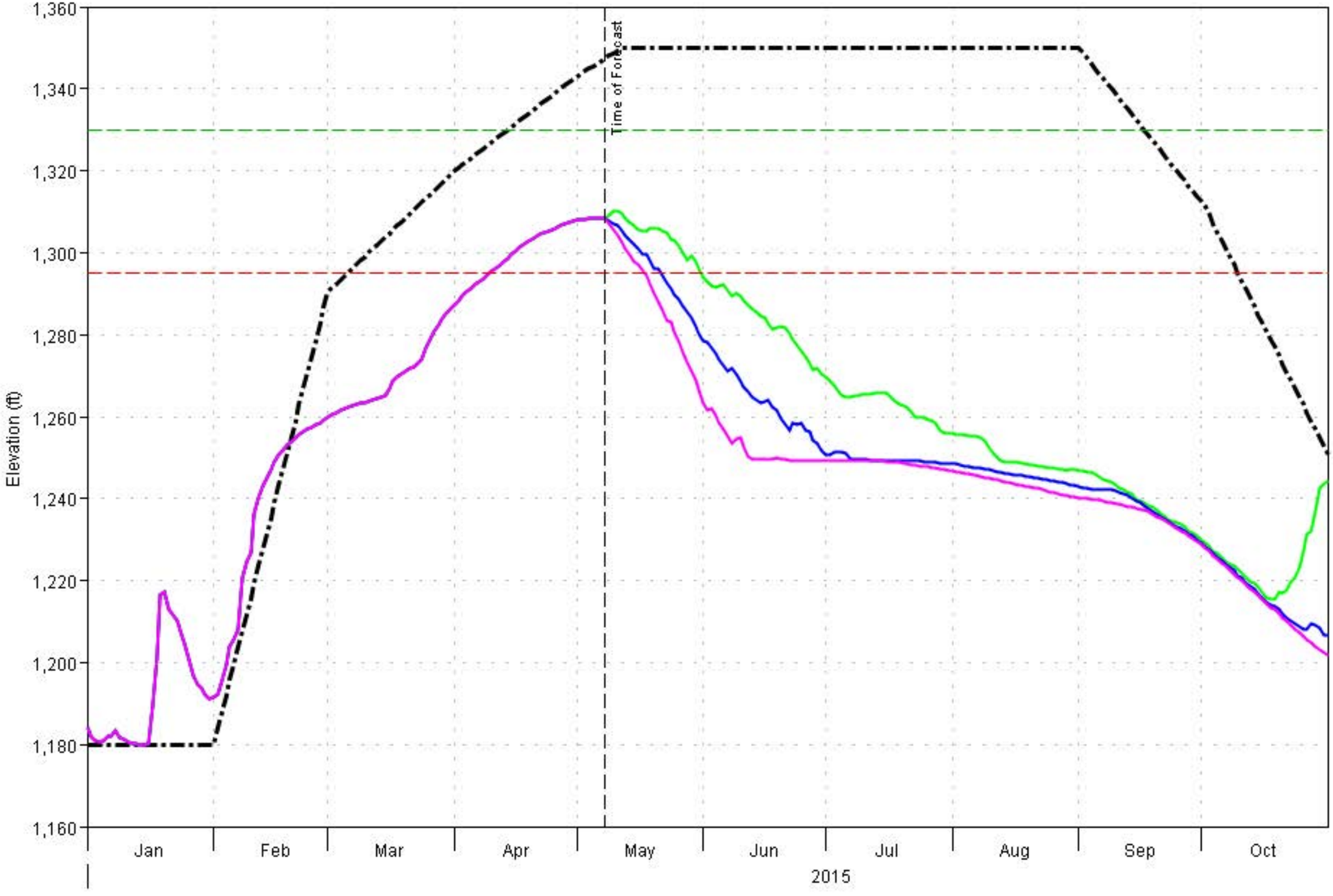

Note: Graphed lines show range of probable elevations based on the current forecast.

Rule Curve
75% Elevation Non-Exceedance
50% Elevation Non-Exceedance
25% Elevation Non-Exceedance
Lookout Boat Launch
Saddle Dam Boat Ramp

FALL CREEK LAKE Elevation
NRCS May 2015 Forecast (Median)

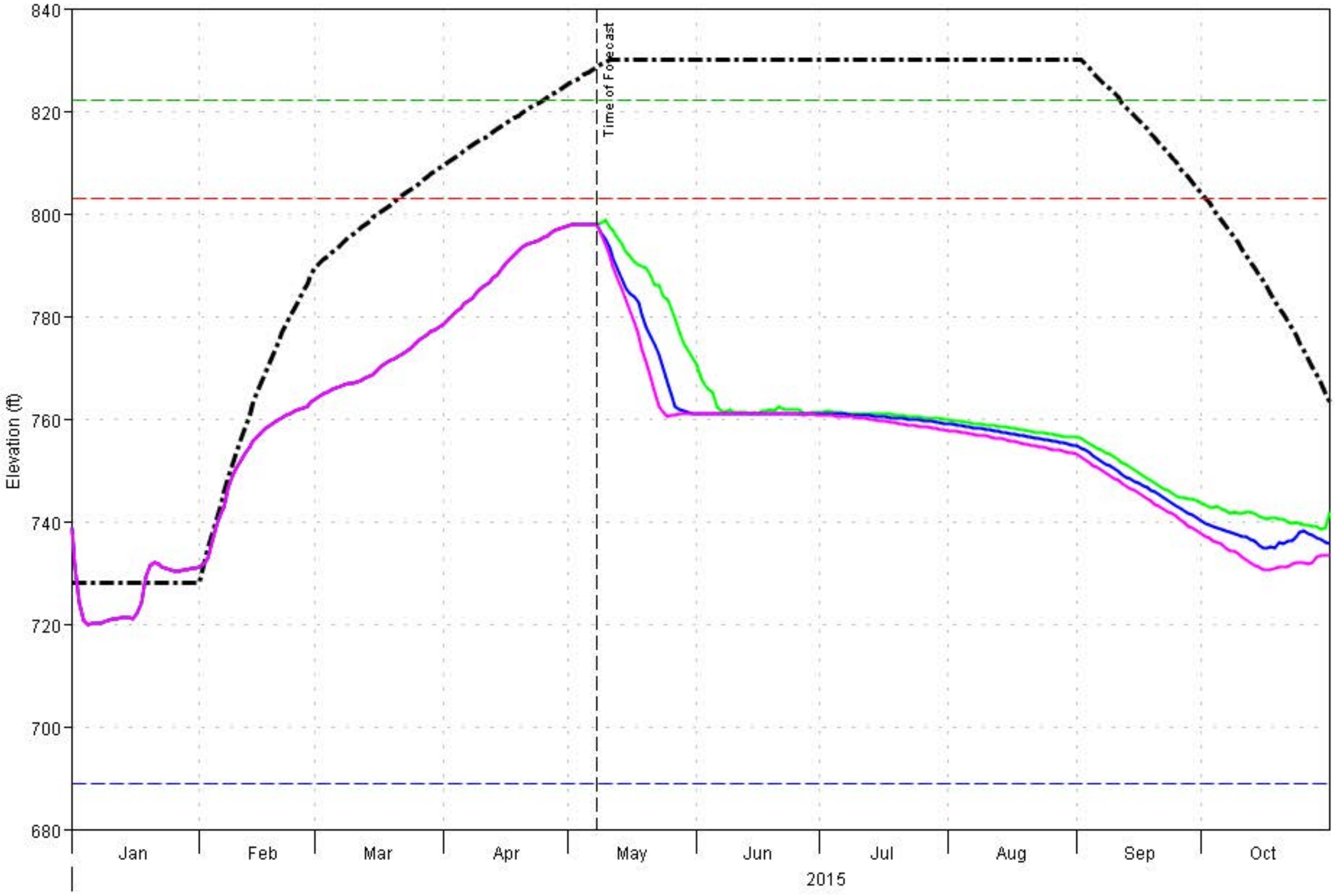

Note: Graphed lines show range of probable elevations based on the current forecast.

Rule Curve
75% Elevation Non-Exceedance
50% Elevation Non-Exceedance
25% Elevation Non-Exceedance
Cascara Campground Boat Ramp
Winberry Creek Park Boat Ramp
North Shore Ramp Boat Ramp

HILLS CREEK LAKE Elevation
NRCS May 2015 Forecast (Median)

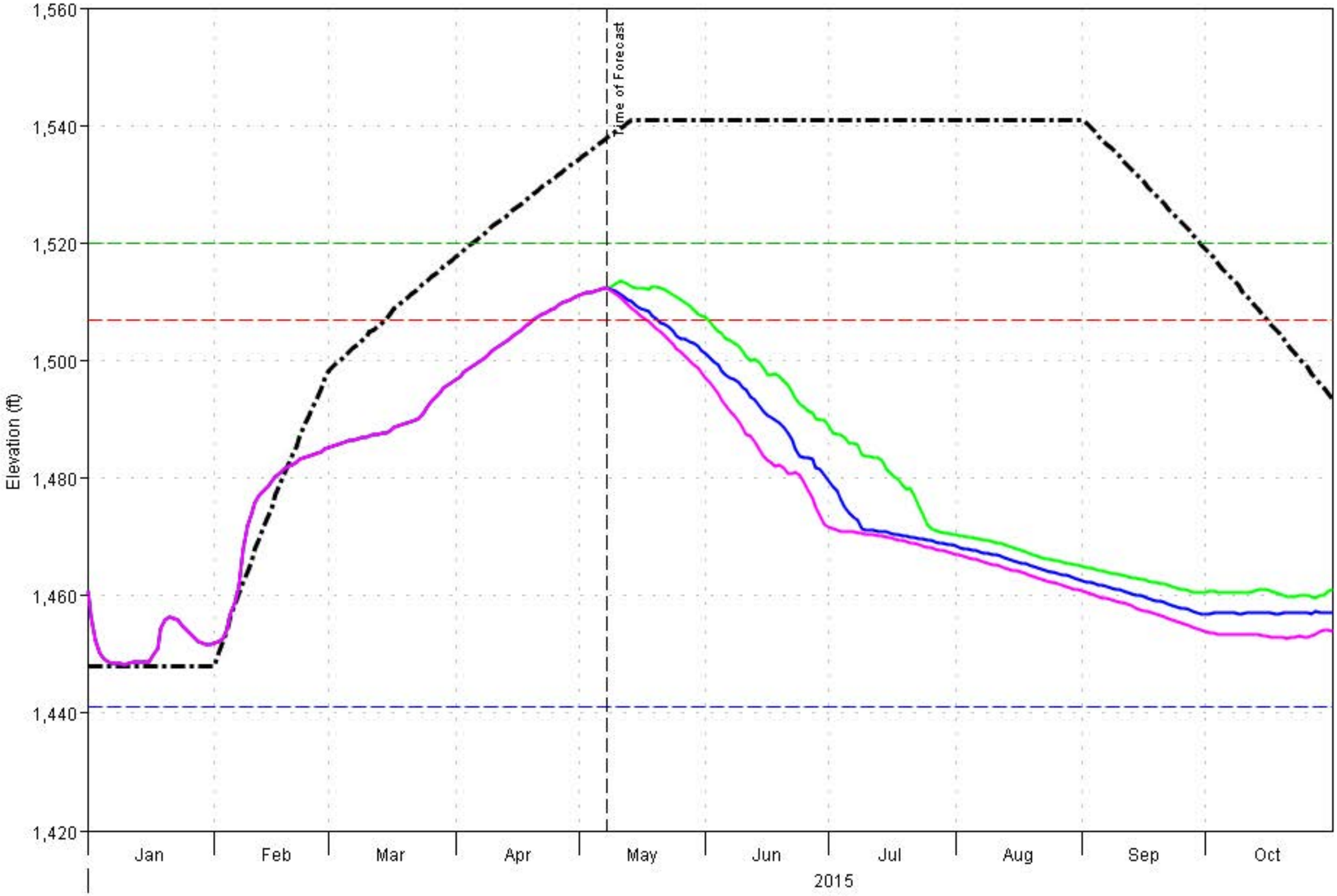

Note: Graphed lines show range of probable elevations based on the current forecast.

Rule Curve
75% Elevation Non-Exceedance
50% Elevation Non-Exceedance
25% Elevation Non-Exceedance
Bingham Landing Boat Ramp
CT Beach Park Boat Ramp
Packard Creek Boat Ramp

LOOKOUT POINT LAKE Elevation
NRCS May 2015 Forecast (Median)

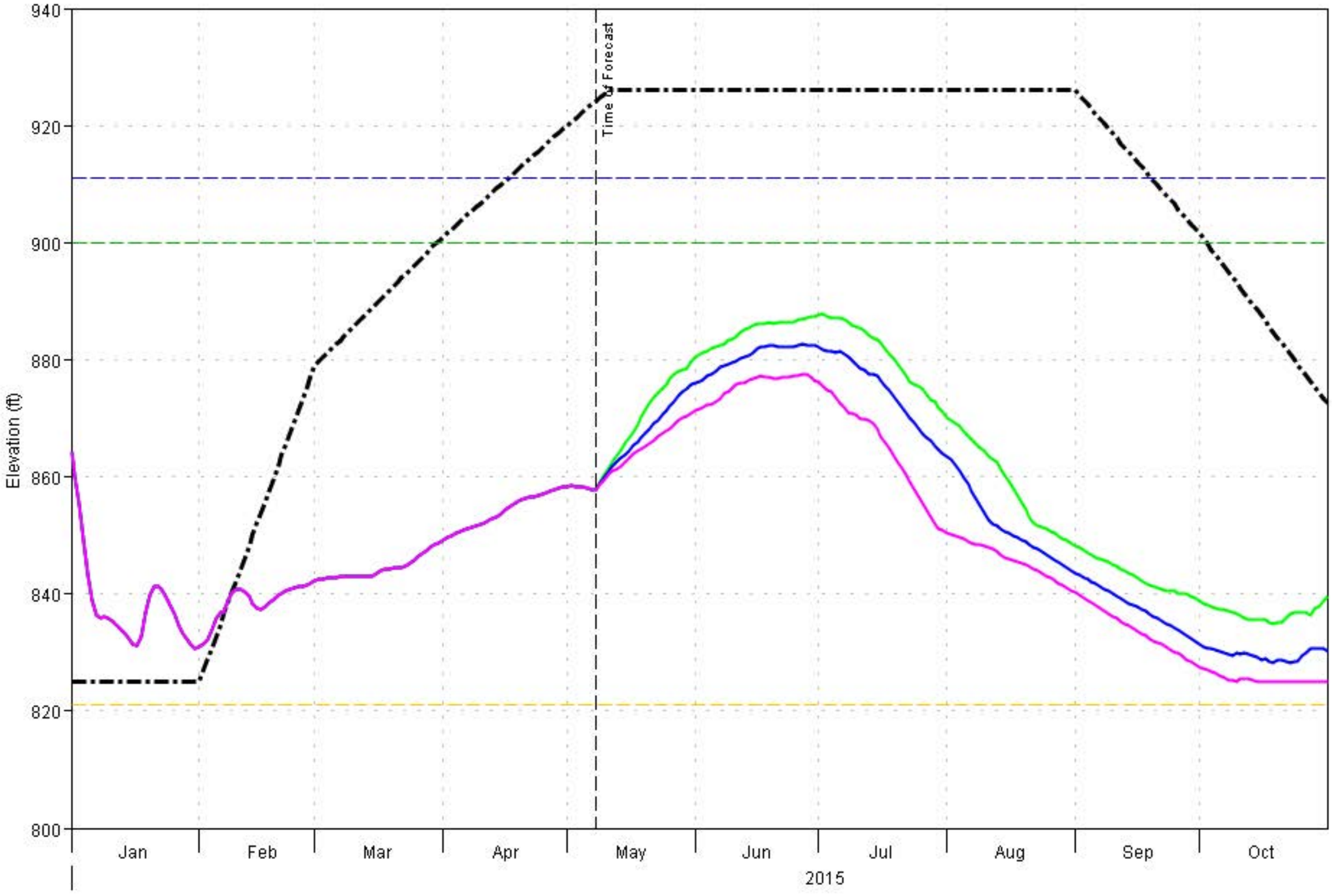

Note: Graphed lines show range of probable elevations based on the current forecast.

Rule Curve
75% Elevation Non-Exceedance
50% Elevation Non-Exceedance
25% Elevation Non-Exceedance
Black Canyon Boat Ramp
Meridian Park Boat Ramp
Hampton Landing Boat Ramp
Signal Point Boat Ramp

GREEN PETER LAKE Elevation
NRCS May 2015 Forecast (Median)

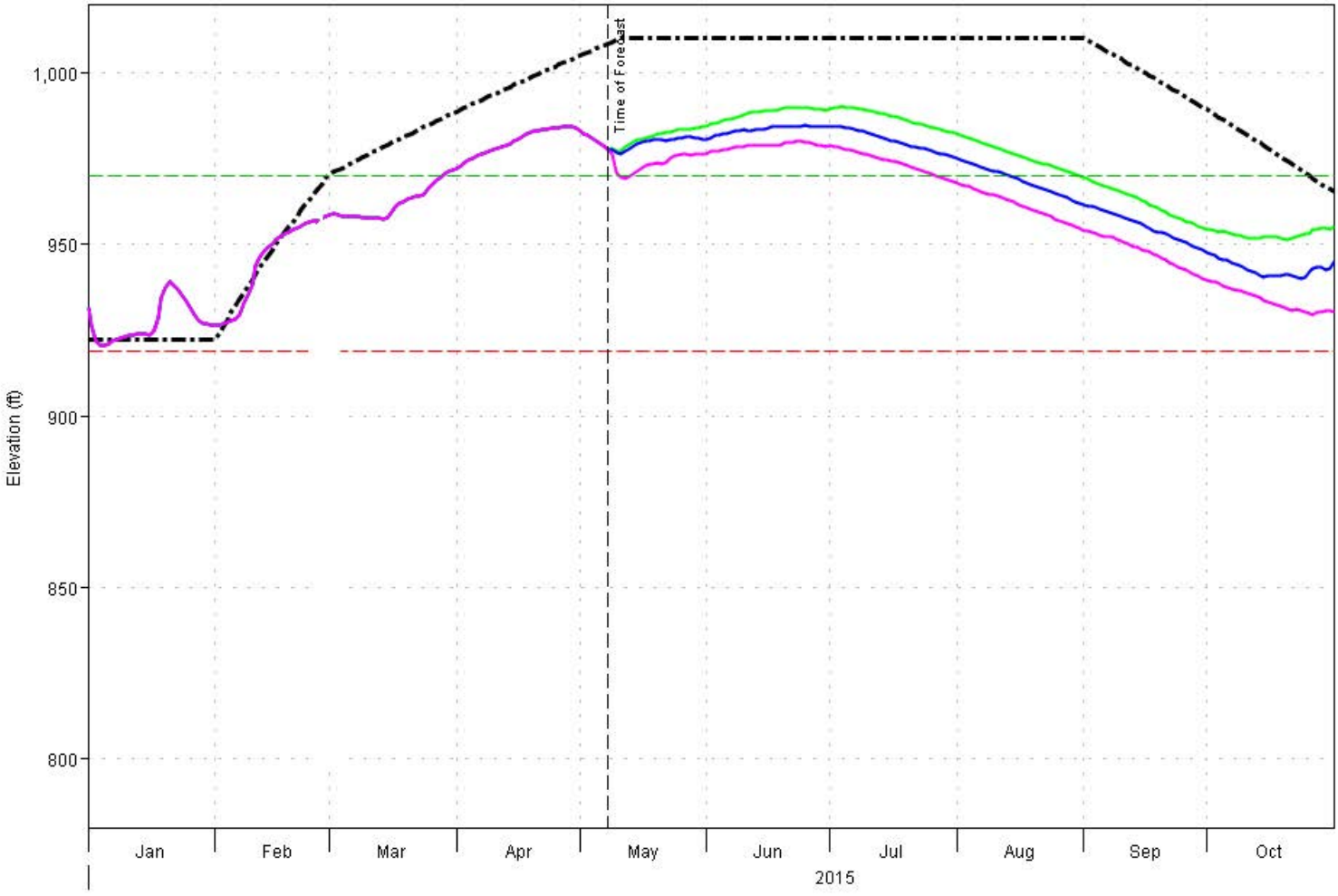

Note: Graphed lines show range of probable elevations based on the current forecast.

Rule Curve
75% Elevation Non-Exceedance
50% Elevation Non-Exceedance
25% Elevation Non-Exceedance
Whitcomb Creek Boat Ramp
Thistle Creek Boat Ramp