Project Location
S Slough Rd
Co Hwy 532A
Canary Rd
Canary Rd
Canary Rd
Canary Rd
Newcomb Rd
Newcomb Rd
Marilyn Way
Co Hwy 5320
Co Hwy 5320
Canary Rd

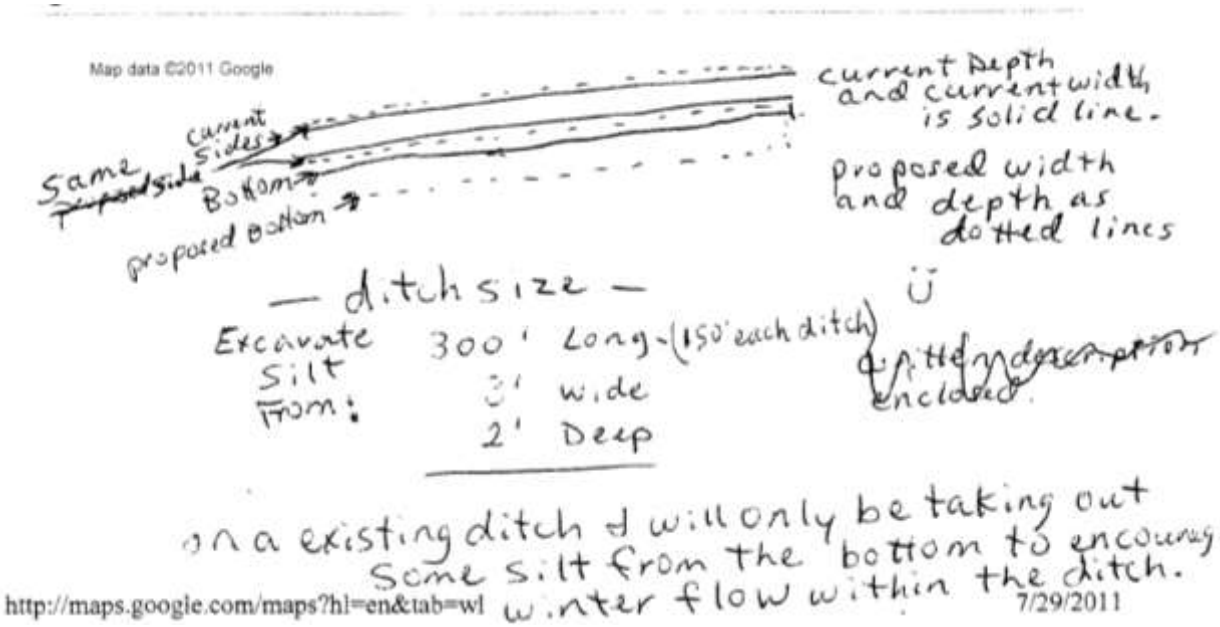
Map data ©2011 Google
current Depth and current width is solid line.
Same ~~proposed~~ side
current sides
Bottom
proposed bottom
proposed width and depth as dotted lines
— ditch size —
Excavate Silt From:
300' Long - (150' each ditch)
3' wide
2' Deep
~~written description~~ enclosed.
on a existing ditch & will only be taking out some silt from the bottom to encourage winter flow within the ditch.
http://maps.google.com/maps?hl=en&tab=wl
7/29/2011

View Drawing

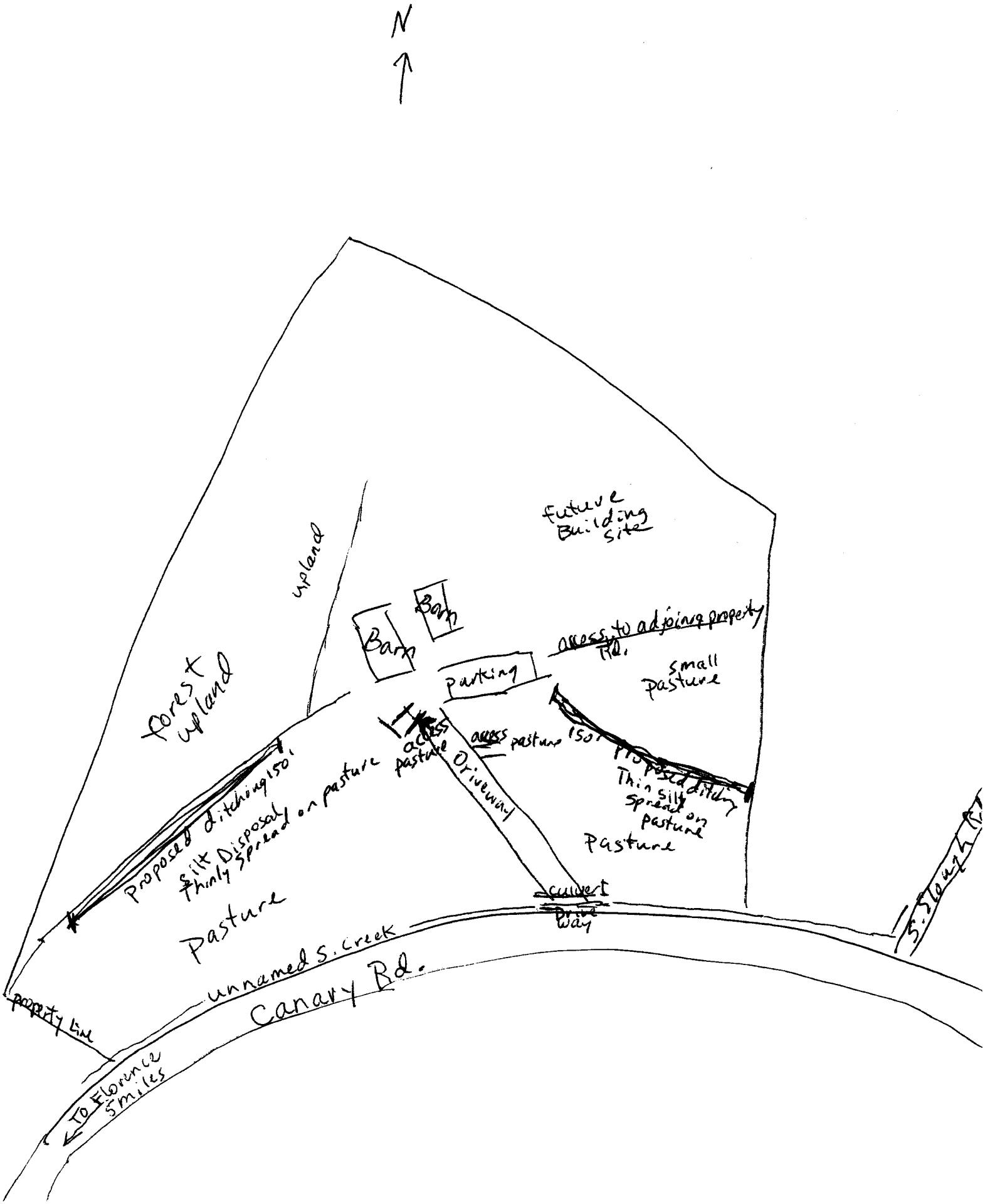

Locate map

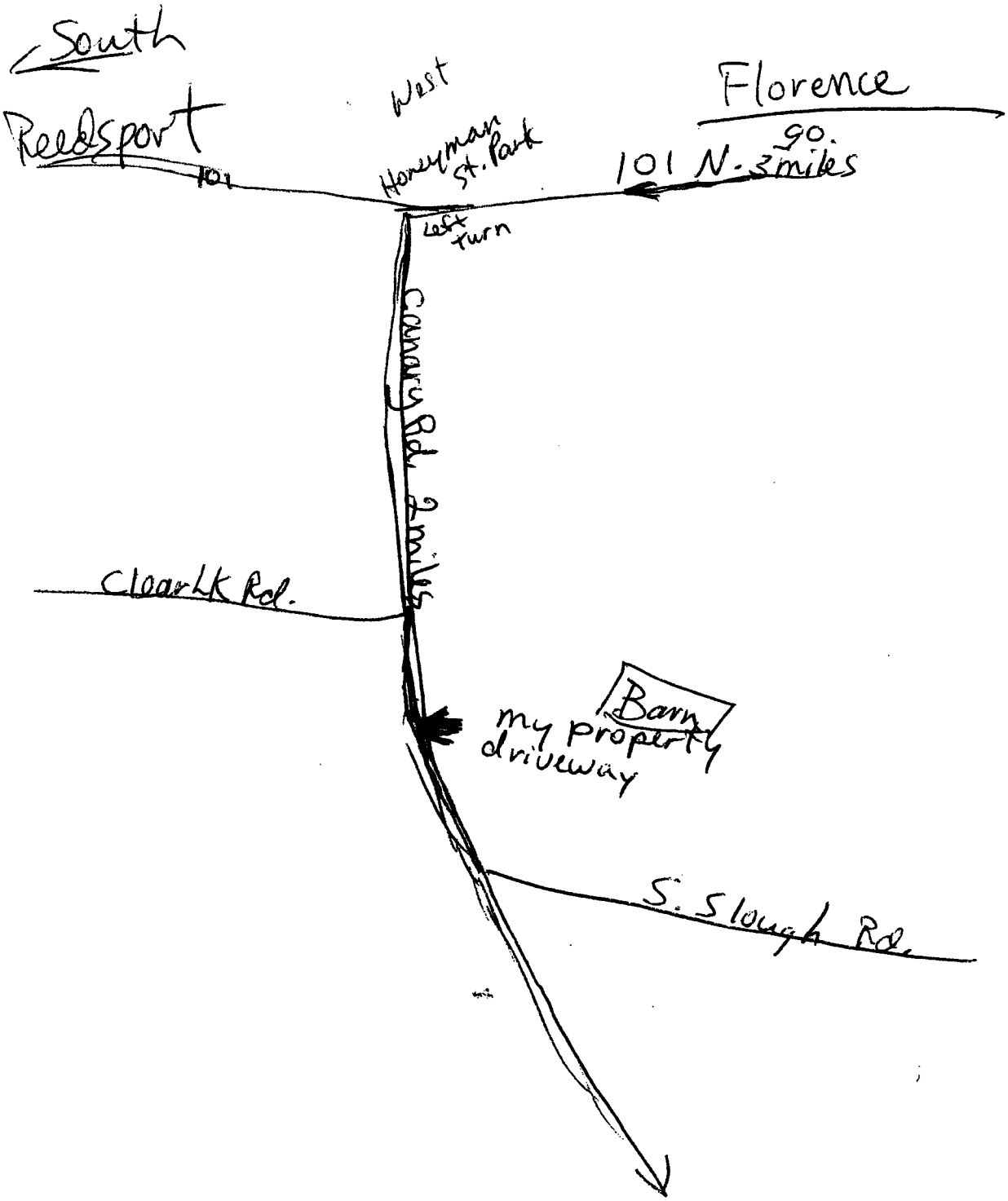
South
Reedsport
101
West
Honeyman St. Park
Florence
90.
101 N. 3 miles
Left turn
Canary Rd. 2 miles
Clear Lk Rd.
Barn
my property
driveway
S. Slough Rd.

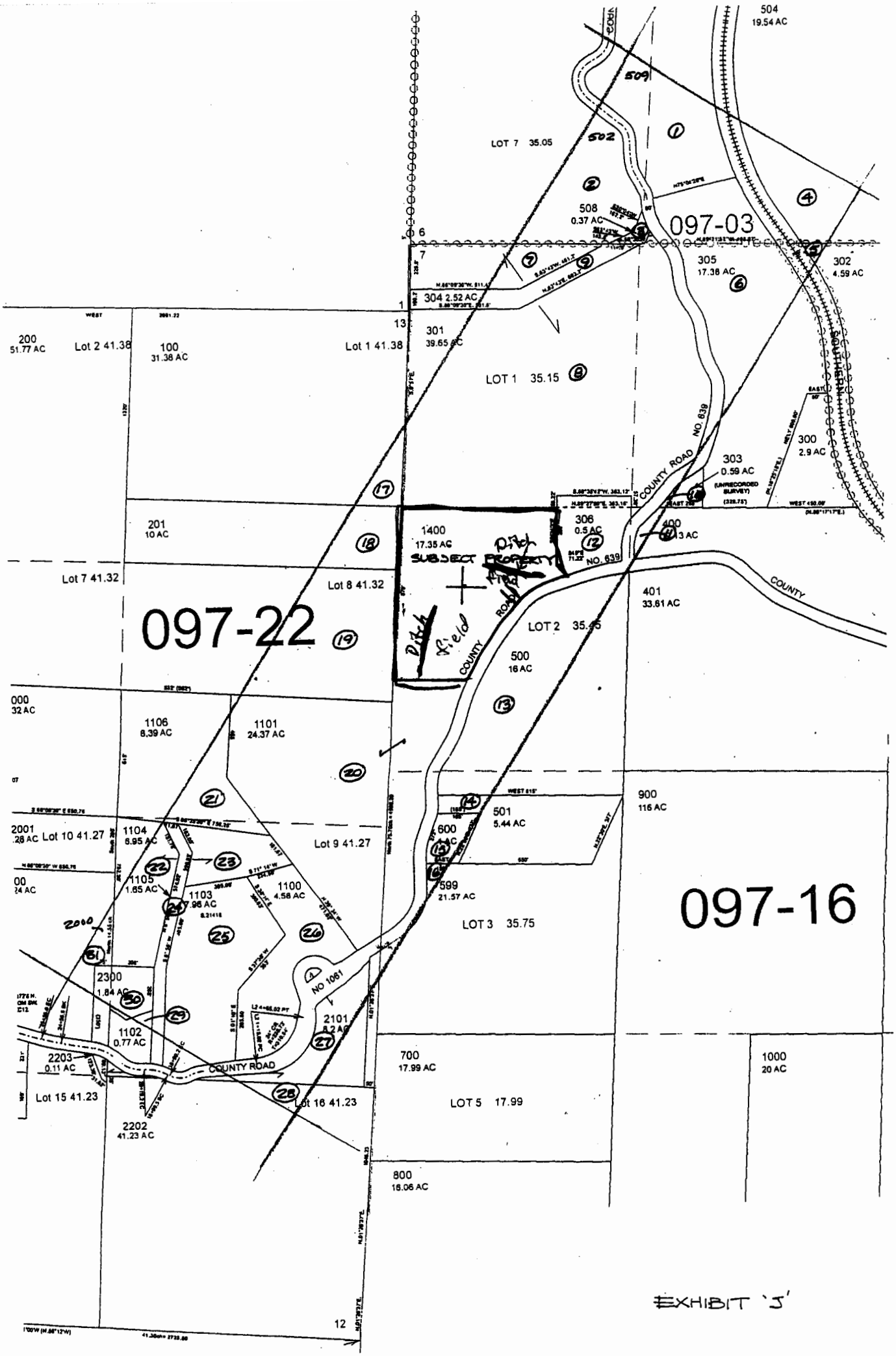
504
19.54 AC
509
502
LOT 7 35.05
508
0.37 AC
097-03
305
17.38 AC
302
4.59 AC
304 2.52 AC
301
39.65 AC
200
51.77 AC
Lot 2 41.38
100
31.38 AC
Lot 1 41.38
LOT 1 35.15
300
2.9 AC
303
0.59 AC
(UNRECORDED SURVEY)
COUNTY ROAD NO. 639
201
10 AC
1400
17.35 AC
SUBJECT PROPERTY
306
0.5 AC
400
3 AC
Lot 7 41.32
Lot 8 41.32
097-22
401
33.61 AC
COUNTY
LOT 2 35.95
500
16 AC
1106
8.39 AC
1101
24.37 AC
900
116 AC
501
5.44 AC
600
2001
Lot 10 41.27
1104
6.95 AC
Lot 9 41.27
1105
1.65 AC
1103
1100
4.58 AC
599
21.57 AC
LOT 3 35.75
097-16
2300
1.84 AC
NO 1061
2101
1102
0.77 AC
2203
0.11 AC
COUNTY ROAD
700
17.99 AC
1000
20 AC
Lot 15 41.23
Lot 16 41.23
LOT 5 17.99
2202
41.23 AC
800
16.06 AC
12

EXHIBIT 'J'