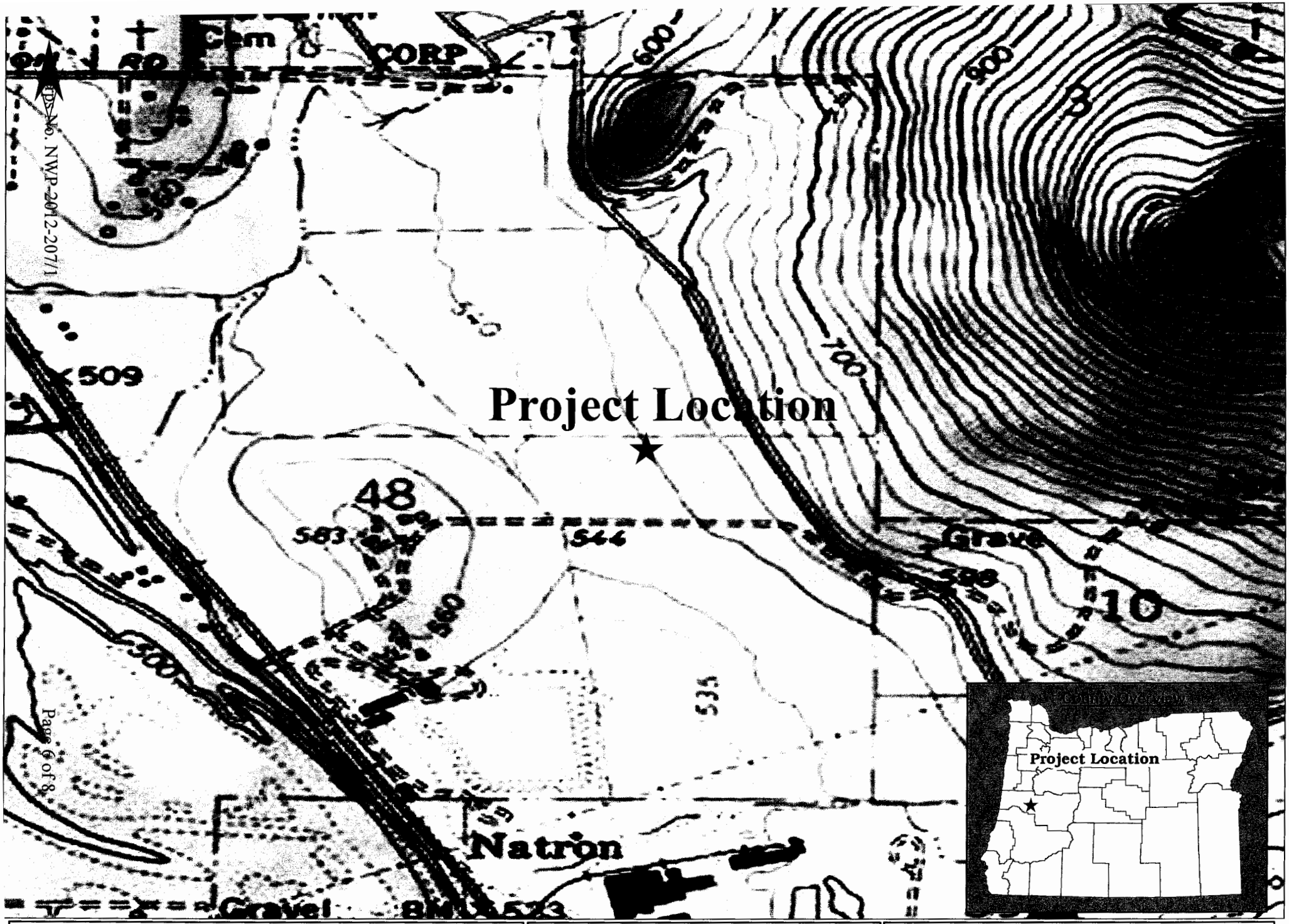

Springfield School District (NWP-2012-207/1)
(Section 10 of Township 18 S, Range 2 W)

Scale: 1:10k
0 0.05 0.1 0.2 0.3 0.4 Miles

Source: http://resources.esri.com/arcgisdesktop
GCS WGS 1984 : NAD 1983
Datum: D WGS 1984

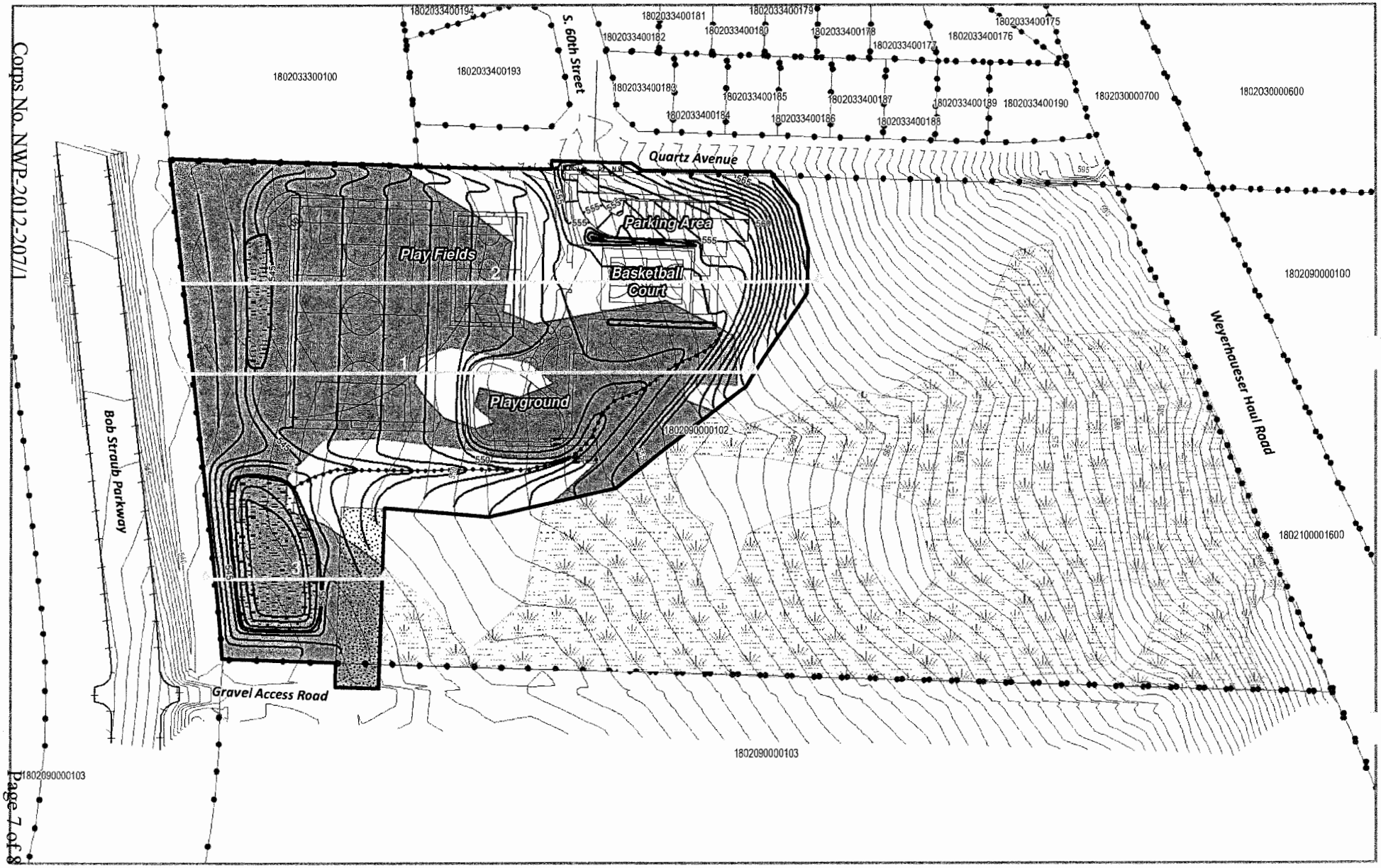

Figure 2.

Springfield Public Schools
Jasper Natron Community Park

Springfield School District
Lane County, Oregon

- Area of Potential Impact (API)
- Permanent Wetland Impacts
- Avoided Wetland
- Lane County Tax Lots
- Proposed Contours
- Proposed Swale
- Existing Contours (1' Interval)
- Proposed Construction Access/Staging Area
- Proposed Stormwater Pond/Swale
- Proposed Site Plan
- Cross Section

MB&G

1 inch = 150 feet

0 37.5 75 150 Feet

N

Source: Data from Springfield School District. Imagery from Bing aerial maps (accessed 10/23/2012). Data reproduced for information purposes and may not be suitable for legal, engineering or surveying purposes. Conclusions drawn are the responsibility of the user.

Figure2_JPA 10/23/2012

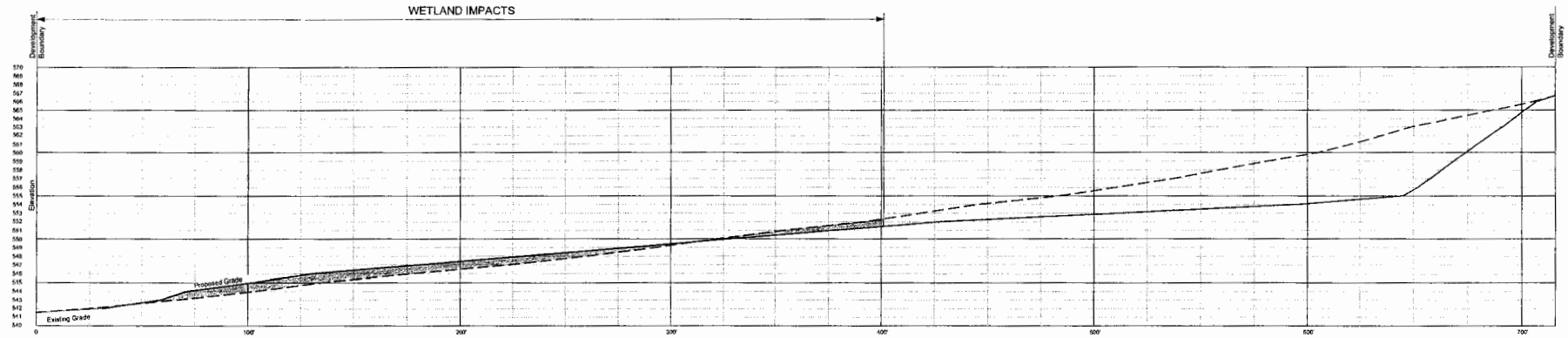

1 SECTION AA
Horizontal Scale: 1"= 20'
Vertical Scale: 1"= 5'

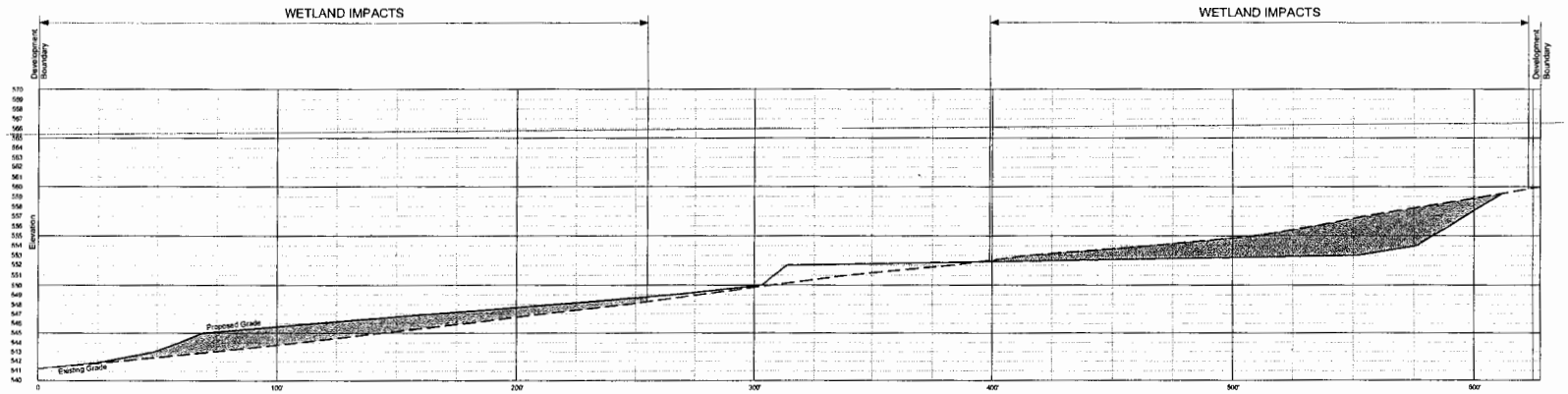

2 SECTION BB
Horizontal Scale: 1"= 20'
Vertical Scale: 1"= 5'

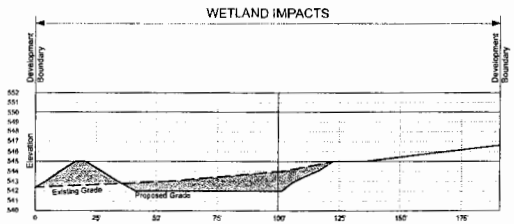

3 SECTION CC
Horizontal Scale: 1"= 20'
Vertical Scale: 1"= 5'

SITE SECTIONS

© 2012 Robertson | Sherwood | Architects

Robertson Sherwood Architects pc
012 East Broadway, Su
Eugene, Oregon 97401
P 541 | 342.8077
F 541 | 345.4002
www.robertsonsherwood.com

Springfield P. Schools-
Jasper-Natron School Phase 1 Community Park

CAMERON McCARTHY
LANDSCAPE ARCHITECTURE & PLANNING
1651 Broadway • Eugene Oregon 97401 • • 541.485.2288
www.cameronmccarthy.com • • 541.485.2288

SITE SECTIONS

Drawn By: NLR
Checked: LKG
Date: 12 OCTOBER 2012
Project: 1103

L3