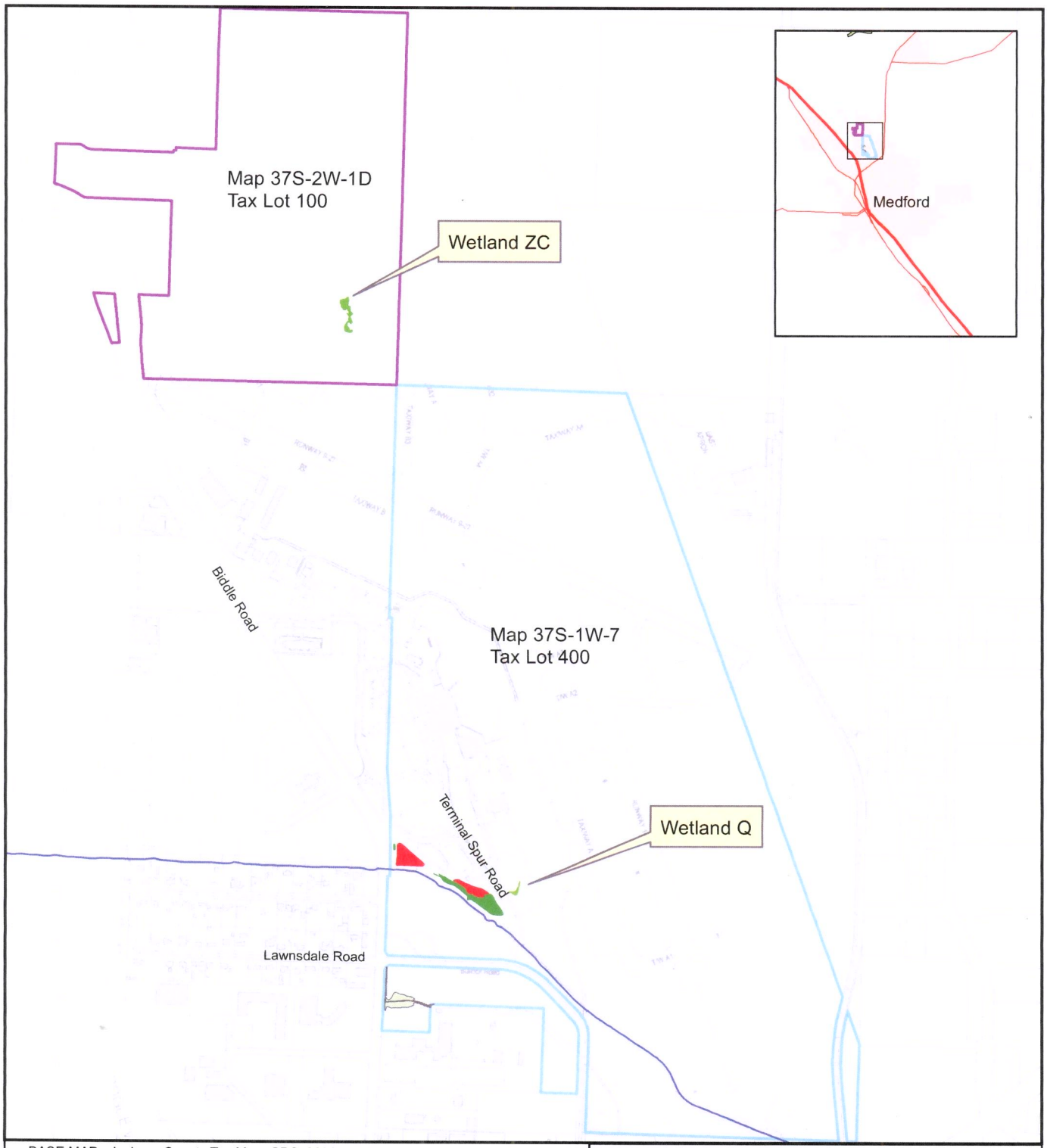

BASE MAP: Jackson County Tax Map, GPS, 2009 LiDAR

N

Legend

- Tax Lot 400
- Tax Lot 100
- Wetland R
- Mitigation Area
- Lone Pine Creek
- Wetland Impacts
- Wetland T

1,000 500 0 1,000 2,000
Feet

Rogue Valley International - Medford Airport
Mitigation Plan For Wetlands ZC and Q

Figure 1
Location Map

JBR

DRAWN BY	DATE DRAWN
DKM	10/15/12

SCALE 1 inch = 1,000 feet

BASE MAP: GPS, 2011 NAIP Aerial, Airport Survey, Construction Plans

Legend

- Wetland ZC
- Impact Area
- Tax Lot
- Drainage Ditch
- Stormwater Culvert
- Existing Pavement
- New Pavement
- Taxiway Safety Area
- Gravel Access Road

N

125 62.5 0 125 250 375 500

Feet

Rogue Valley International - Medford Airport
Mitigation Plan For Wetlands ZC and Q

Figure 3
2011 Aerial - Taxiway C

JBR

DRAWN BY	DKM	DATE DRAWN	12/13/12
SCALE	1 inch = 200 feet		

TAXIWAY C SITE PLAN

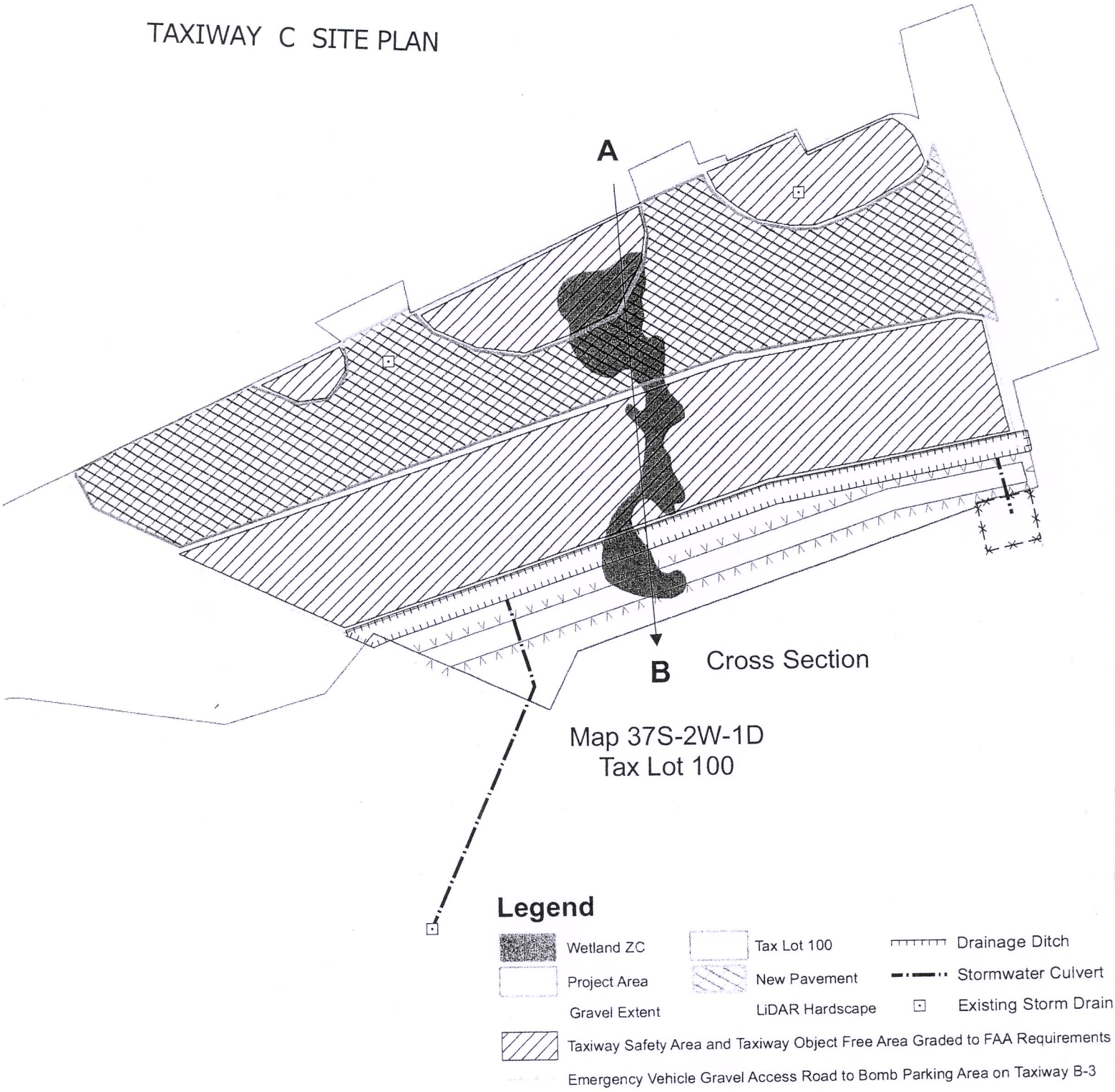

BASE MAP: Google Earth 2010 Aerial, GPS data

N

Legend

- Impact Area
- Culvert
- Road Right of Way
- Airport Security Fence
- Wetland Q Boundary

100 50 0 100 200 300 400 500

Feet

Rogue Valley International - Medford Airport
Mitigation Plan For Wetlands ZC and Q

Figure 6
2010 Aerial - Cargo Apron

JBR

DRAWN BY	DATE DRAWN
DKM	7/10/12

SCALE 1 inch = 200 feet

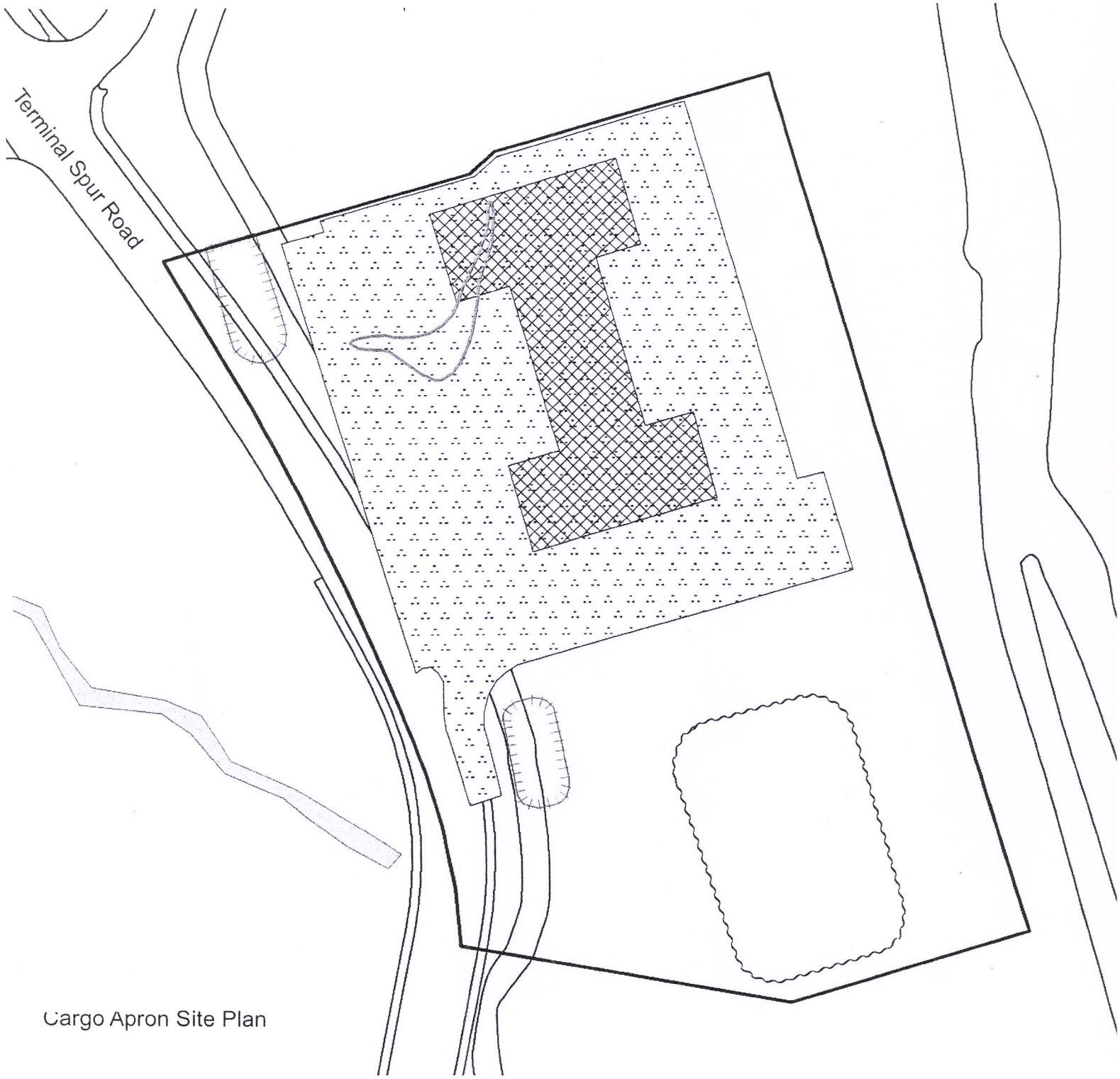

Legend

- Wetland Q
- Lone Pine Creek
- Detention Pond
- Project Area
- Temporary Stockpile
- LiDAR Hardscape
- Cargo Building Parking
- Cargo Apron Building

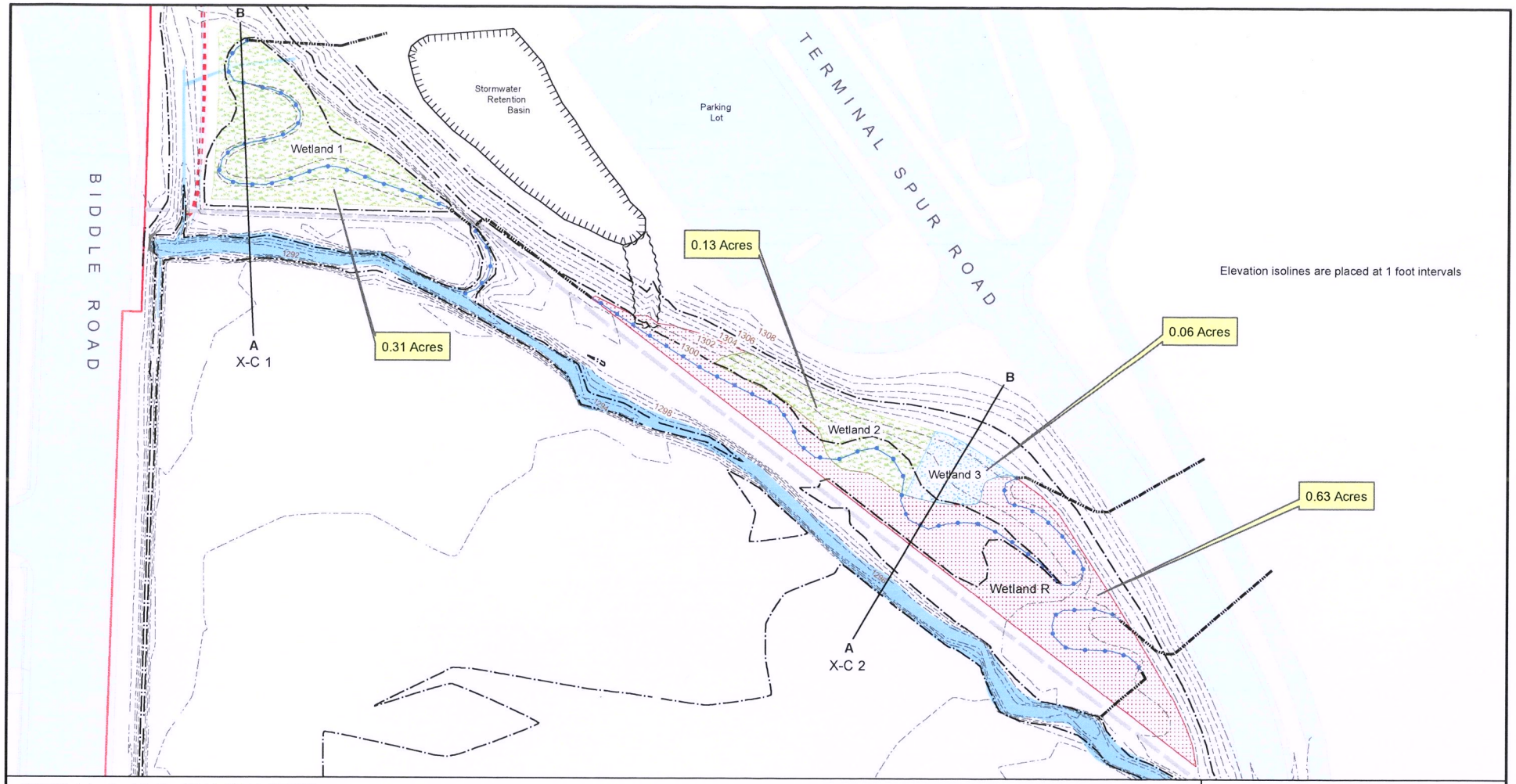

BASE MAP: Jackson County Tax Map, GPS data, PLS data, 2009 LiDAR.

N

50 25 0 50 100 150 200 250
Feet

Legend

- Wetland R Enhanced
- Wetland Q Mitigation
- Electrical
- Sanitary Sewer
- Wetland ZC Mitigation
- Swale
- Culvert
- Elevation Isolines
- LiDAR Hardscape
- Rock Spillway
- Ordinary High Water

Rogue Valley International - Medford Airport
Mitigation Plan For Wetlands ZC and Q
Map 37S-1W-7, Lot 400, Jackson County

Figure 8
Mitigation Site Plan

JBR

DRAWN BY DKM | DATE DRAWN 10/17/12

SCALE 1 inch = 75 feet

This document is for reference purposes only and should not be used as a legal document. JBR makes no guarantees to the accuracy of the data contained herein or any loss resulting therefrom.