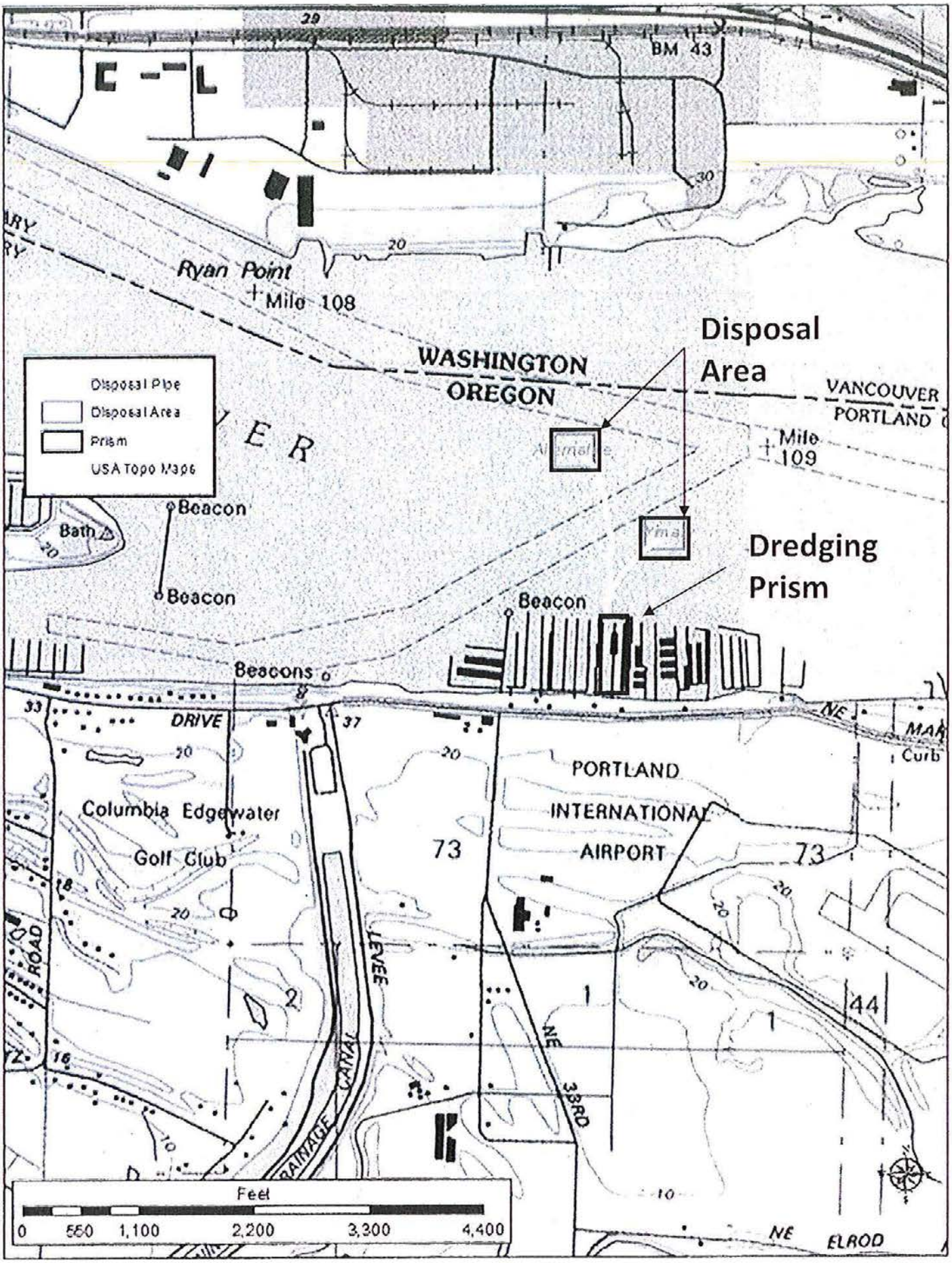

Harbor 1 LLC, Portland OR. Maintenance Dredging.
Vicinity Map, August 29, 2016.

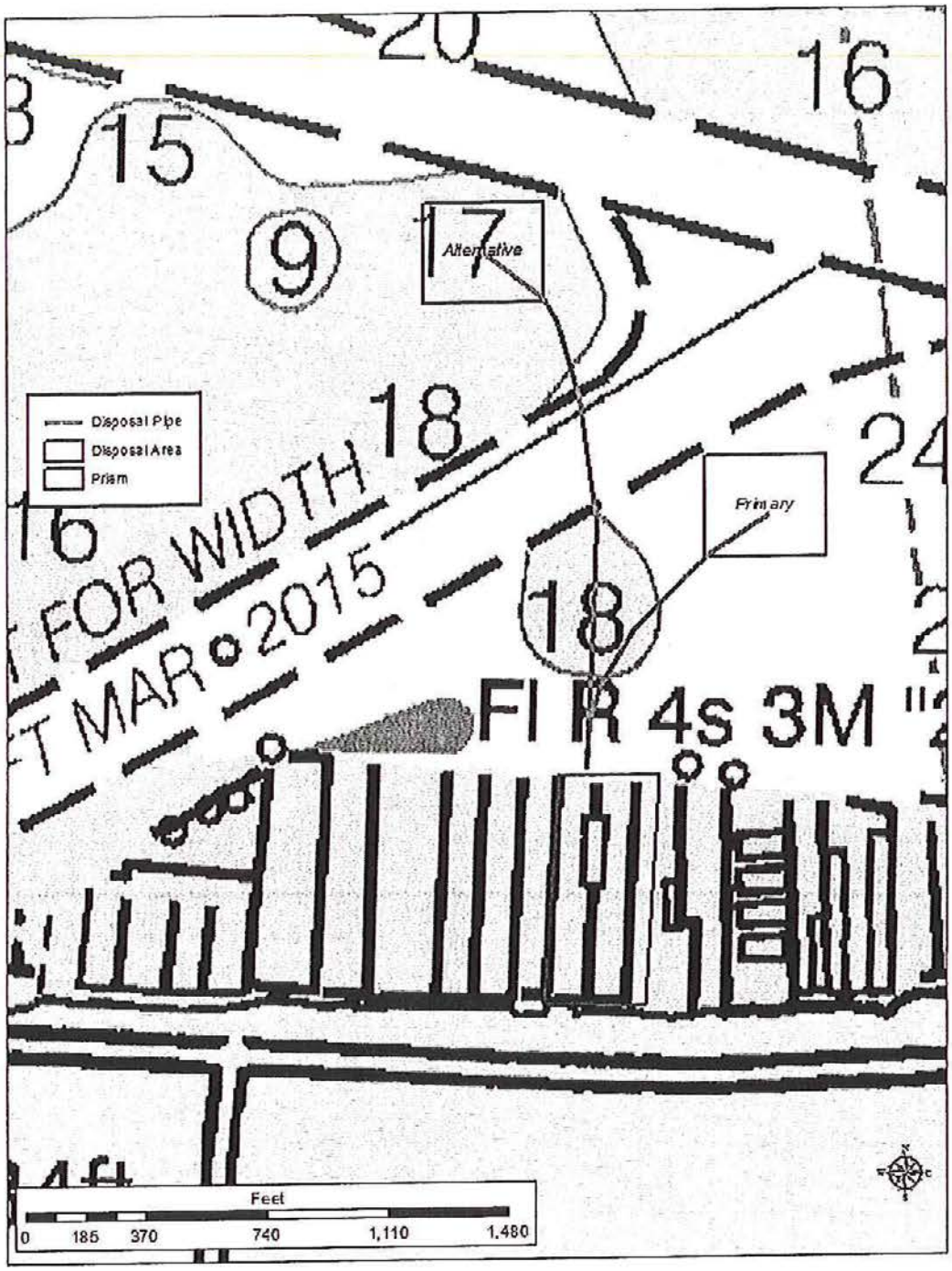

Figure 4. Project site (dredging prism and disposal sites), pipeline locations located on a NOAA Navigation Chart.

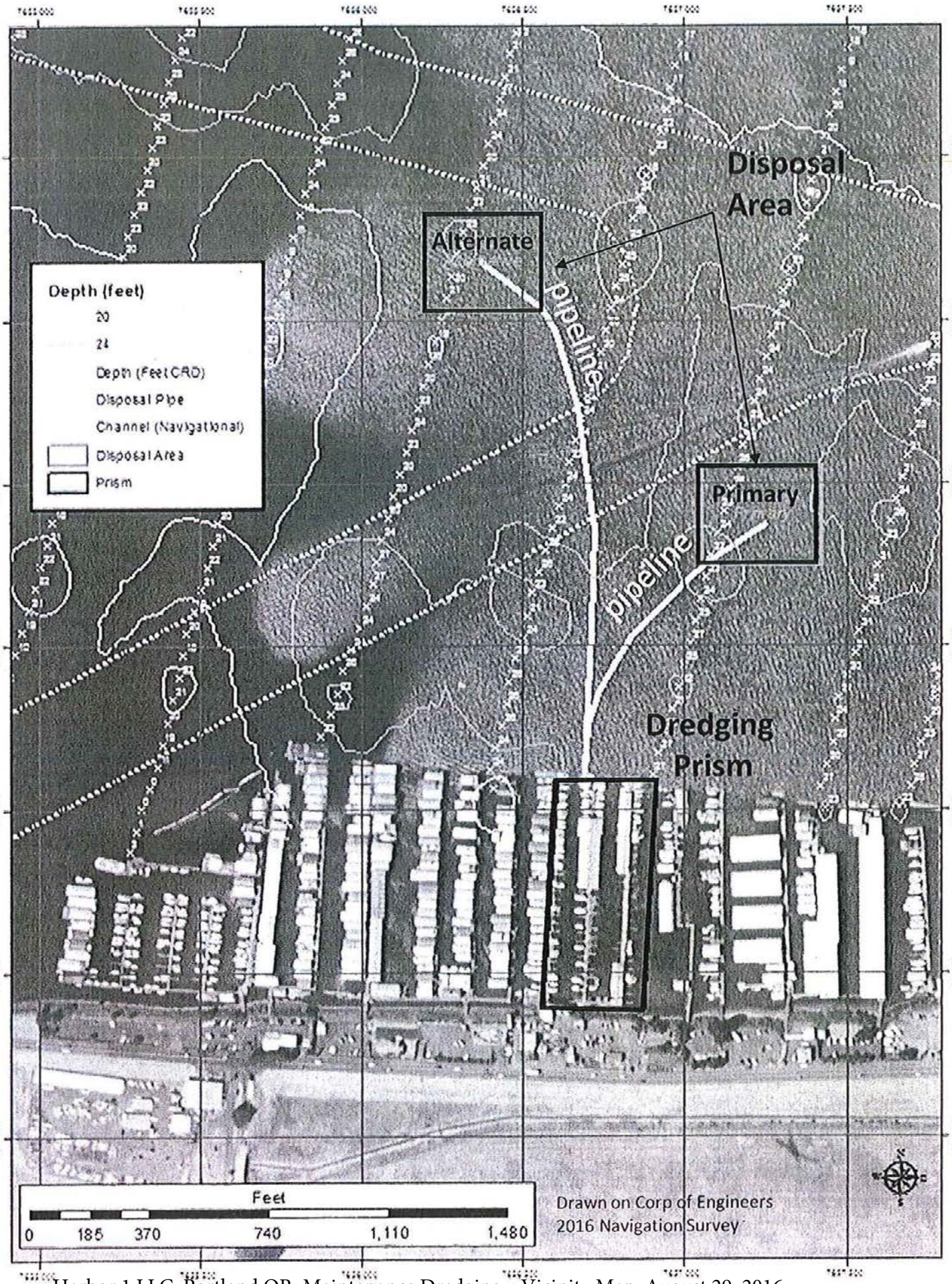

Harbor 1 LLC, Portland OR. Maintenance Dredging. Vicinity Map, August 29, 2016.



Harbor 1 LLC, Portland OR. Maintenance Dredging. Dredging Prism, August 29, 2016.

Harbor 1 LLC, Portland OR. Maintenance Dredging. Existing Depths, August 29, 2016.

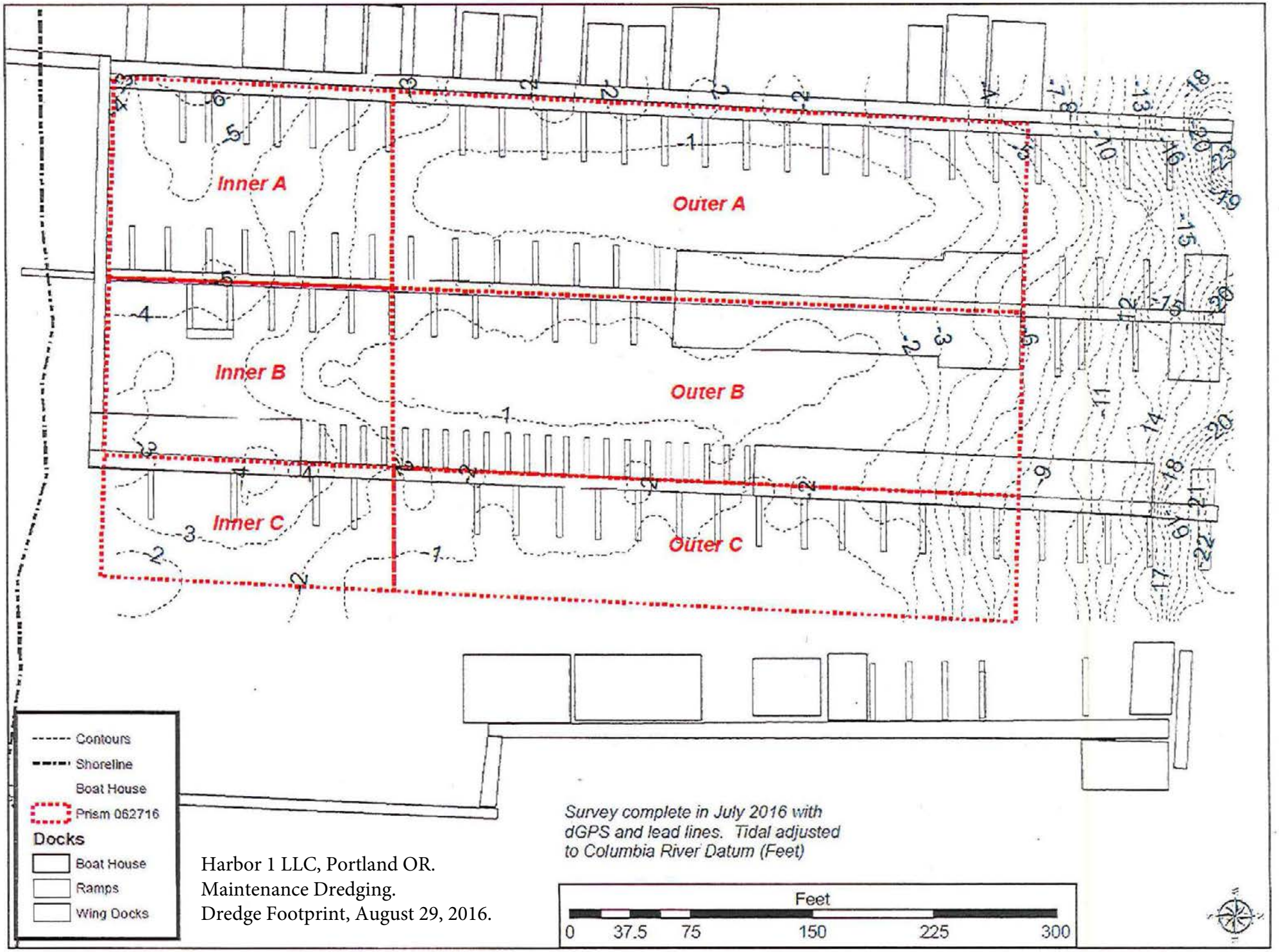

Harbor 1 LLC, Portland OR.
Maintenance Dredging.
Dredge Footprint, August 29, 2016.

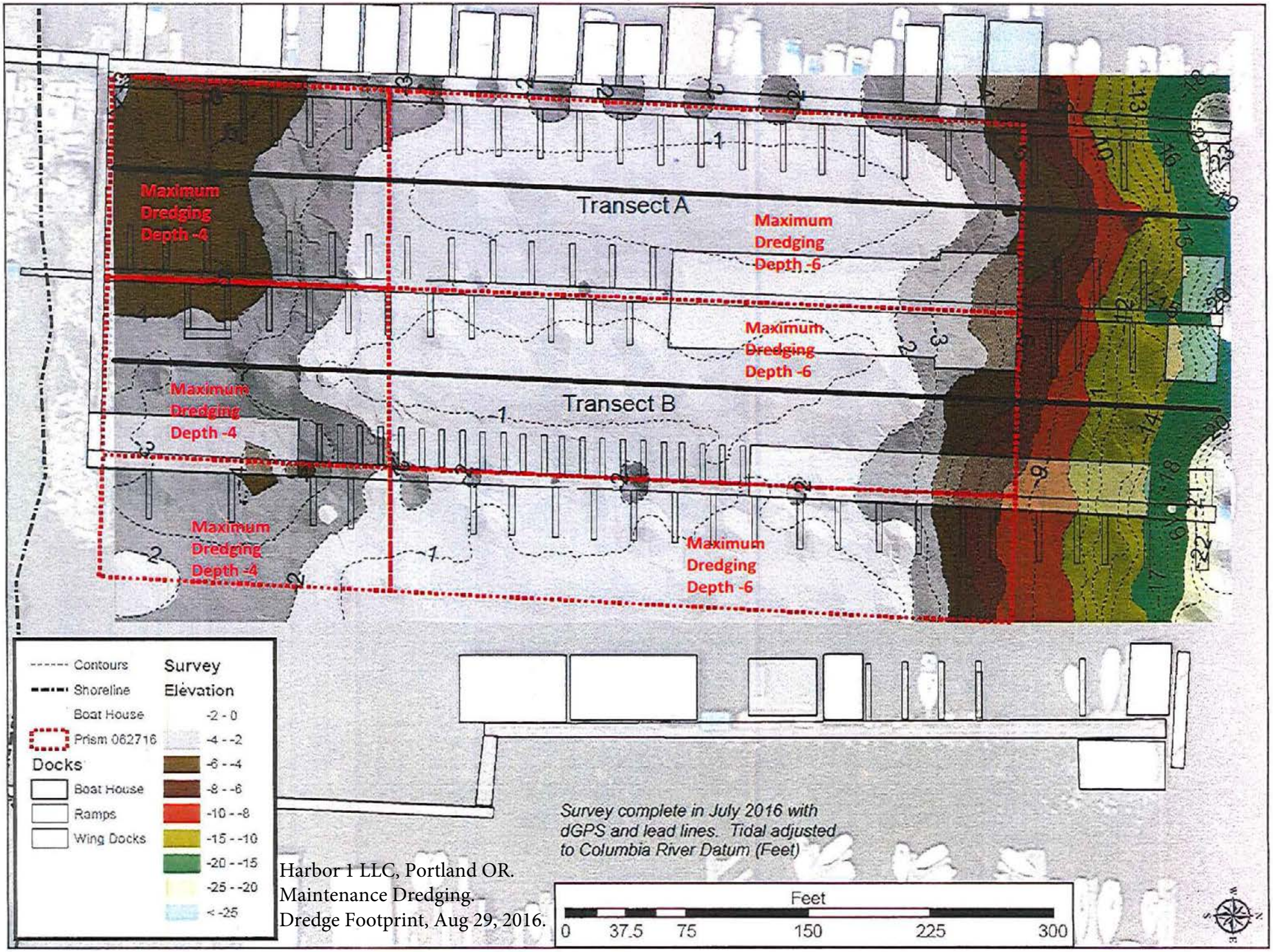

Harbor 1 LLC, Portland OR.
Maintenance Dredging.
Dredge Footprint, Aug 29, 2016.

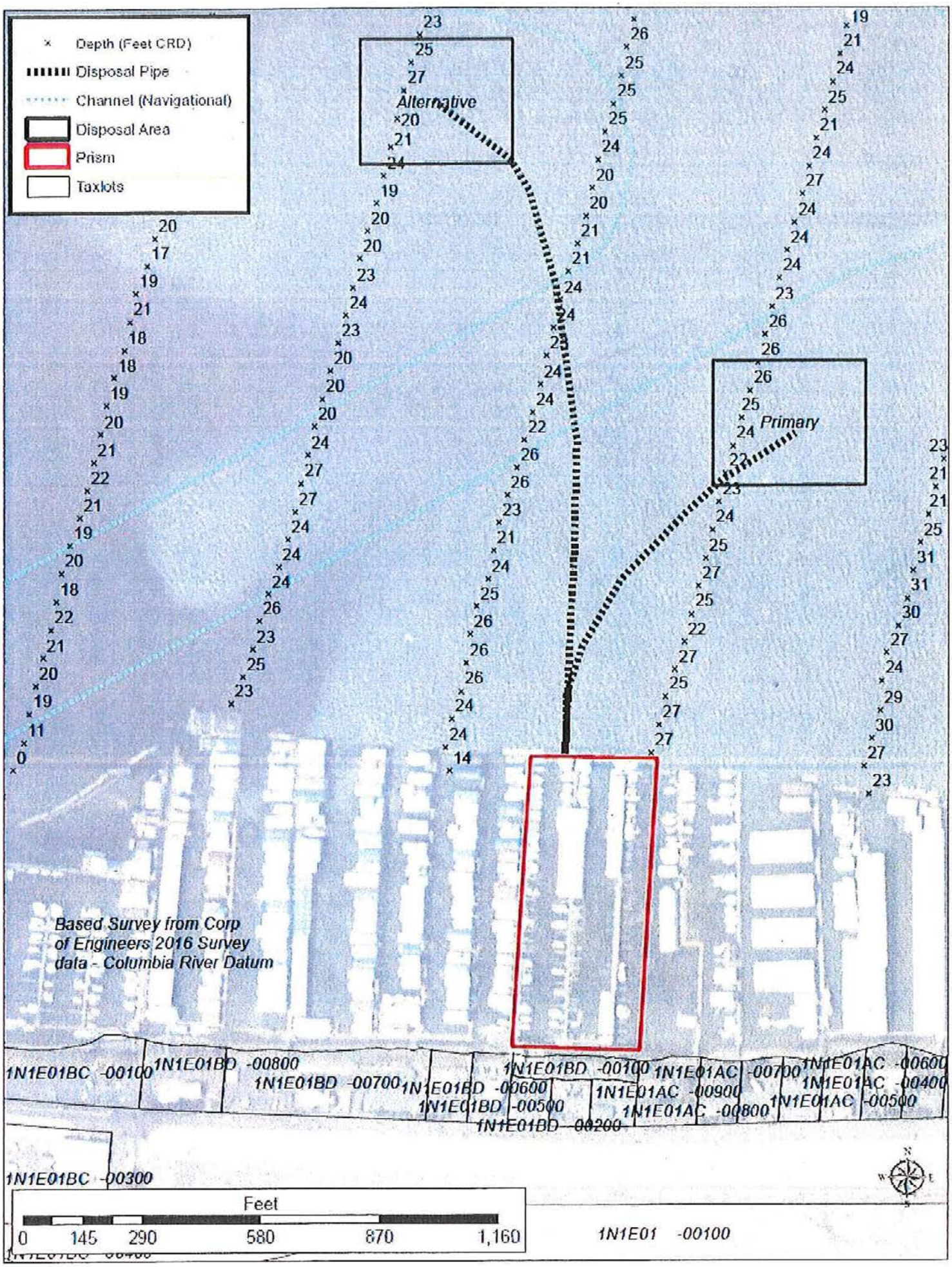
Depth (Feet CRD)
Disposal Pipe
Channel (Navigational)
Disposal Area
Prism
Taxlots
Alternative
Primary
Based Survey from Corp of Engineers 2016 Survey data - Columbia River Datum
1N1E01BC -00100
1N1E01BD -00800
1N1E01BD -00700
1N1E01BD -00600
1N1E01BD -00500
1N1E01BD -00200
1N1E01BD -00100
1N1E01AC -00700
1N1E01AC -00900
1N1E01AC -00800
1N1E01AC -00600
1N1E01AC -00400
1N1E01AC -00500
1N1E01BC -00300
1N1E01 -00100
Feet
0 145 290 580 870 1,160
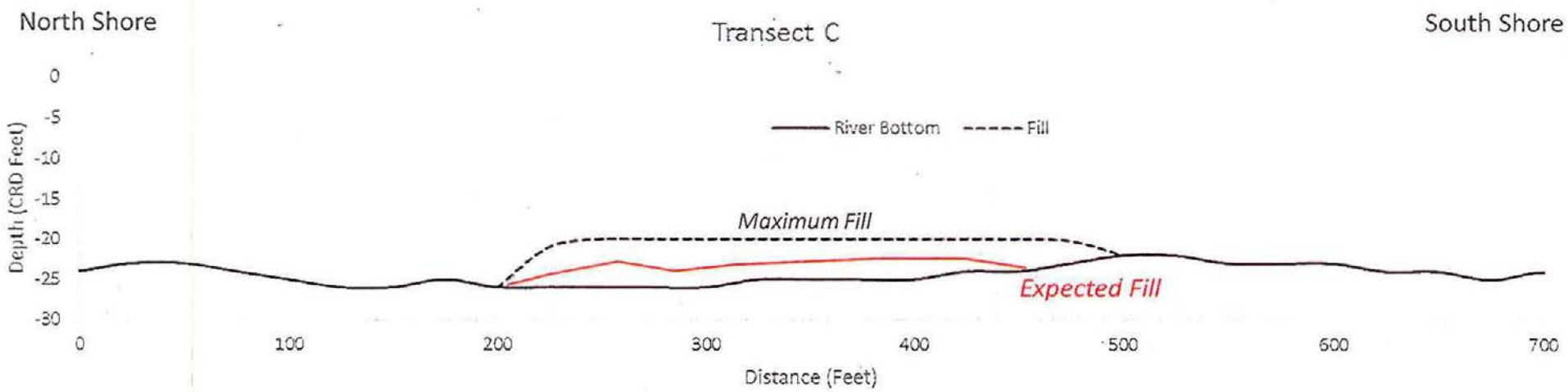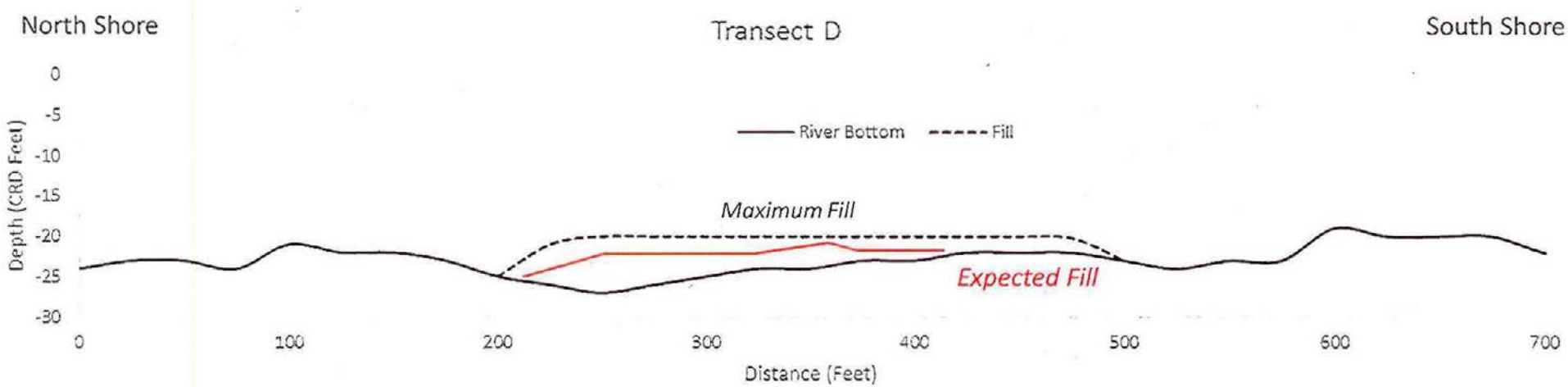
Disposal Transects