DeLORME

DeLorme Street Atlas USA® 2014

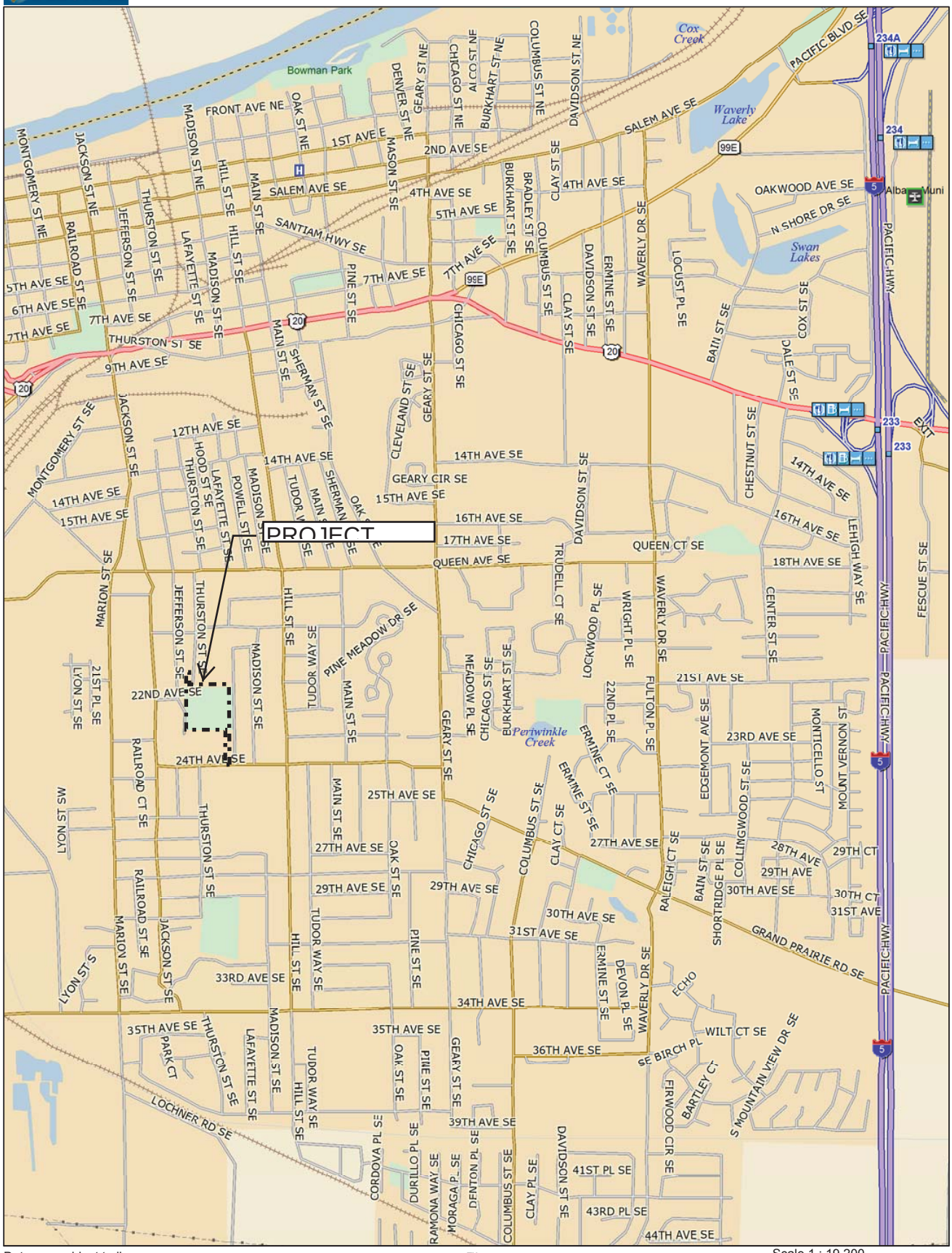

Data use subject to license.

© DeLorme. DeLorme Street Atlas USA® 2014.

www.delorme.com

TN

MN (15.5°E)

Scale 1 : 19,200

1" = 1,600.0 ft

Data Zoom 13-4

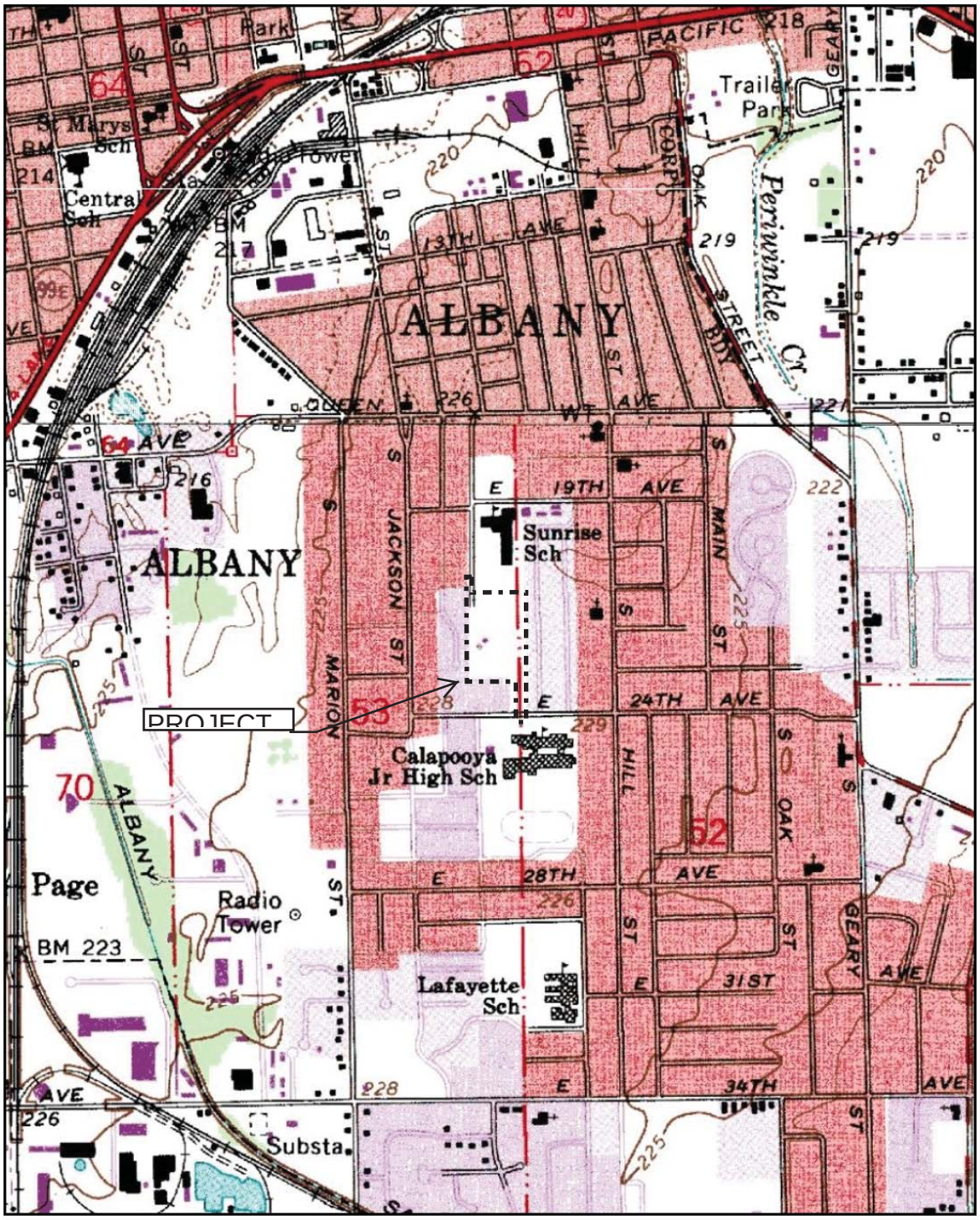

PROJECT

Universal Transverse Mercator (UTM) Projection Zone 10
North American Datum of 1983

1:12500 scale

0 0.1 0.2 0.3 0.4 0.5 Miles

0 0.1 0.2 0.3 0.4 0.5 Kilometers

GN
TN 0°
MN 15°

Magnetic declination of 15E at center of map on March 17, 2011

SHEET 3 OF 10 Tax

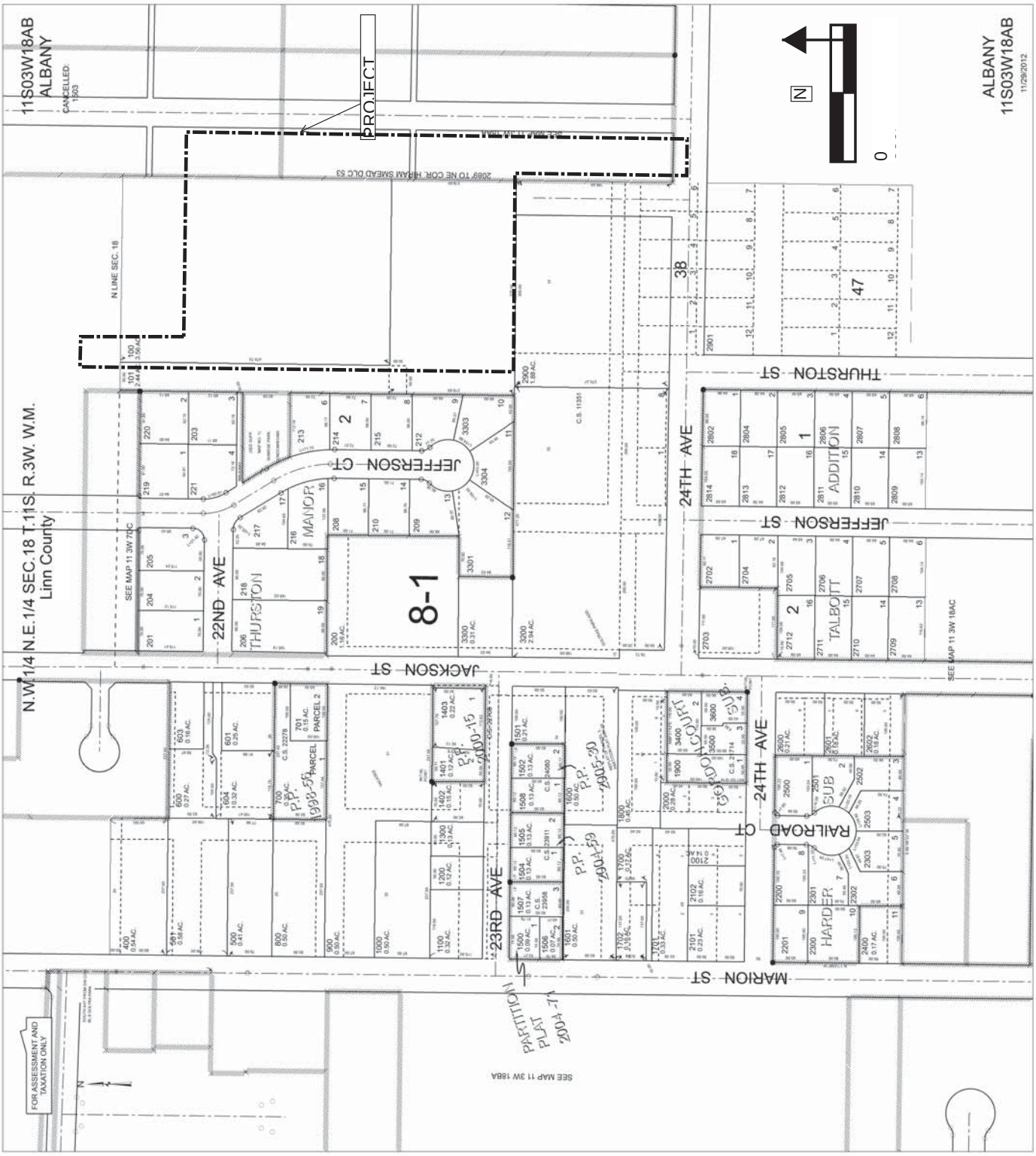

SHEET 4 OF 10 - Air Photo

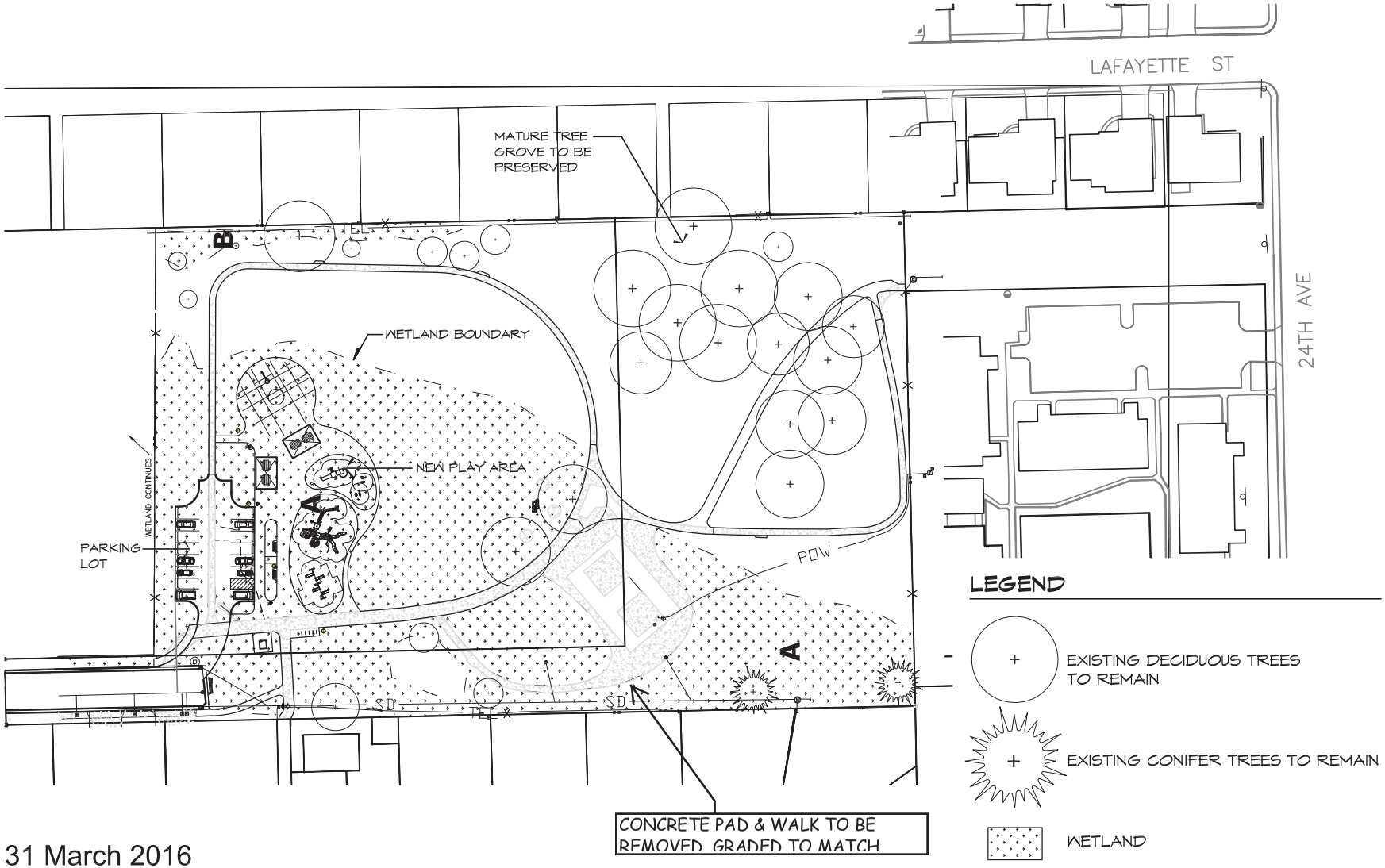

31 March 2016

DOUGHERTY LANDSCAPE ARCHITECTS
www.DLAdesign.com
474 Willamette Street
Suite 305
Eugene, Oregon 97401
P 541.683.5803
F 541.683.8183

PREFERRED DESIGN PARK PLAN

SUNRISE PARK, ALBANY, OR

SHEET 7 OF

N

SCALE: 1"=100'-0"

SHEET 8 OF

SUNRISE PARK

PROJECT OVERVIEW MAP

NOT TO SCALE

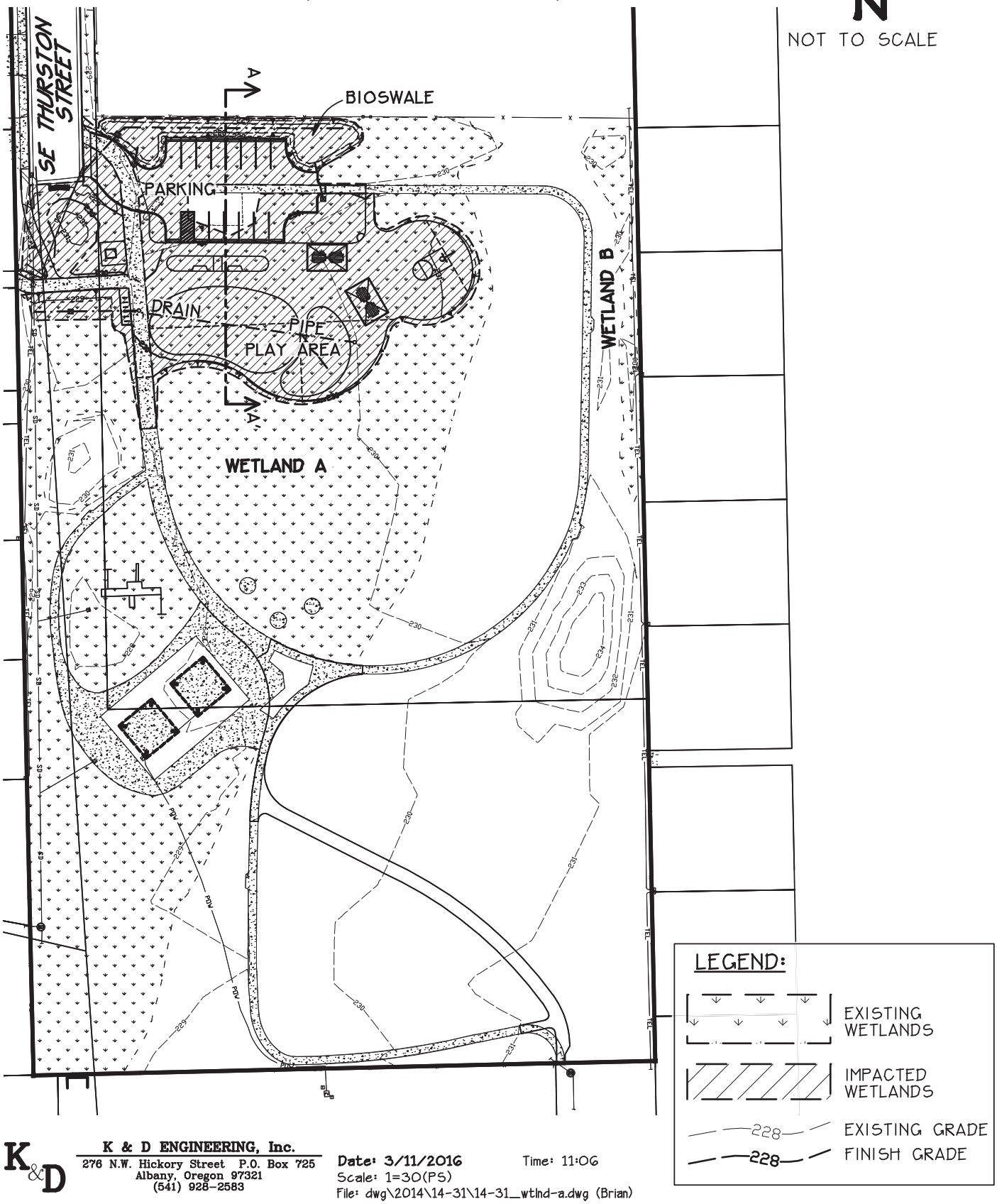

K & D ENGINEERING, Inc.
276 N.W. Hickory Street P.O. Box 725
Albany, Oregon 97321
(541) 928-2583

Date: 3/11/2016 Time: 11:06
Scale: 1=30(PS)
File: dwg\2014\14-31\14-31_wtlnd-a.dwg (Brian)

SHEET 9 OF

SUNRISE PARK

WETLAND PLAN AND PROFILE VIEWS
WETLAND A, SECTION A-A'

N

0 15 30

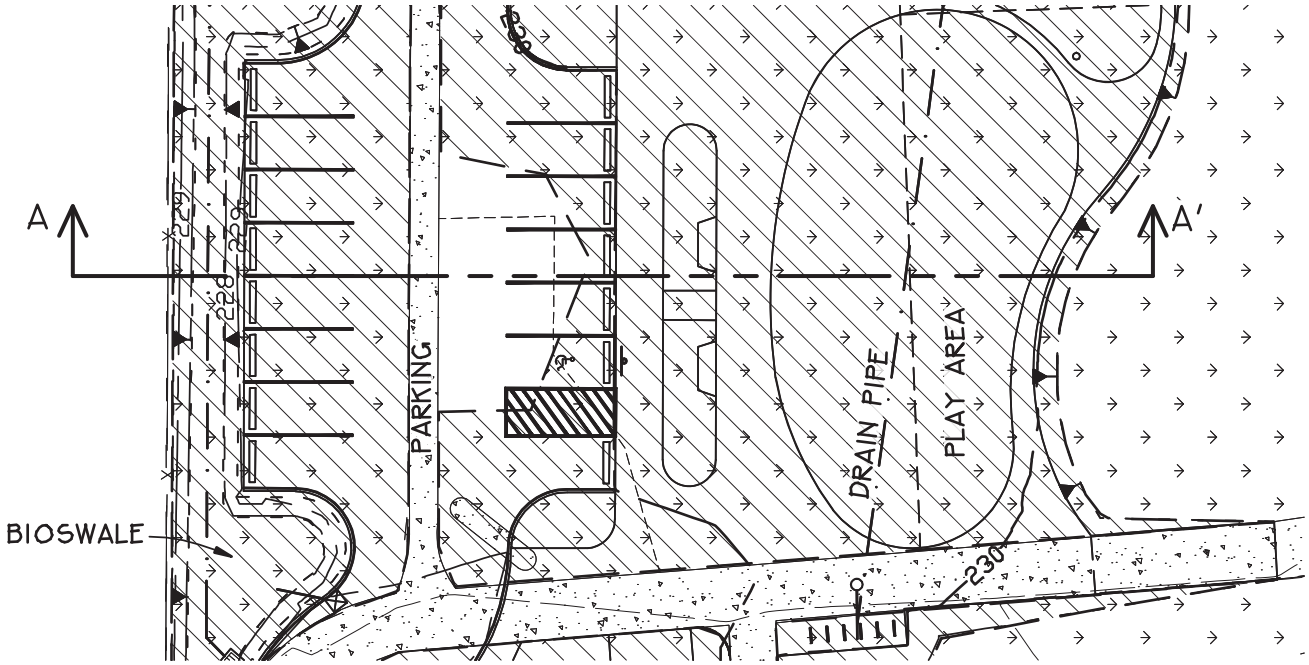

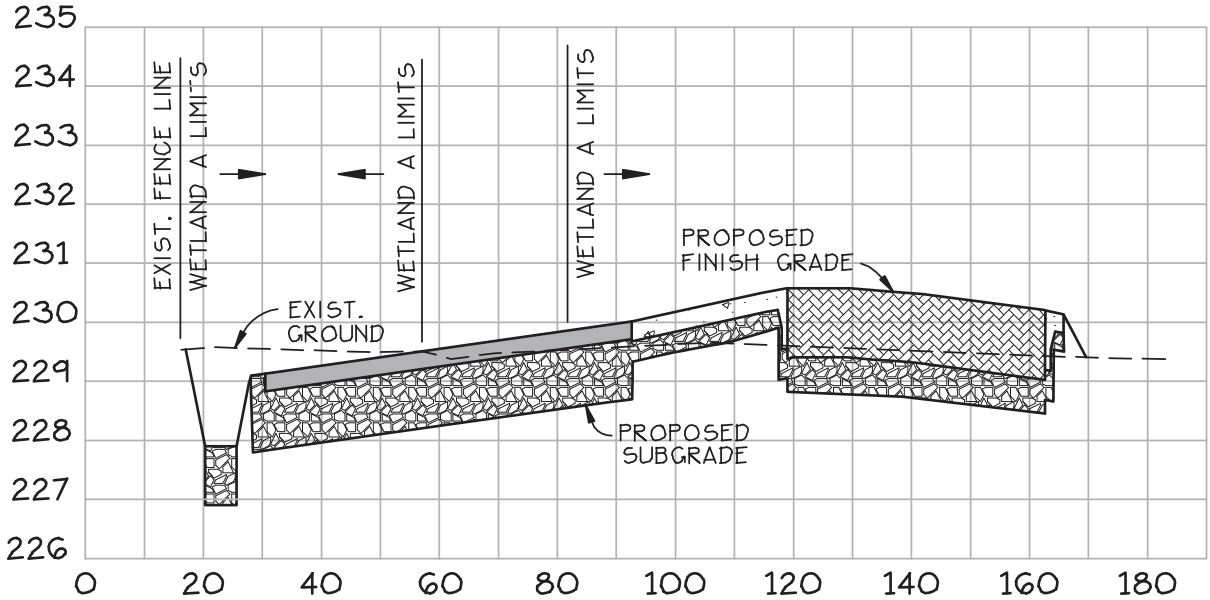

LEGEND:

EXISTING WETLANDS

IMPACTED WETLANDS

228 EXISTING GRADE

228 FINISH GRADE

K&D

K & D ENGINEERING, Inc.
276 N.W. Hickory Street P.O. Box 725
Albany, Oregon 97321
(541) 928-2583

Date: 3/11/2016 Time: 11:06
Scale: 1=30(PS)
File: dwg\2014\14-31\14-31_wtlnd-a.dwg (Brian)