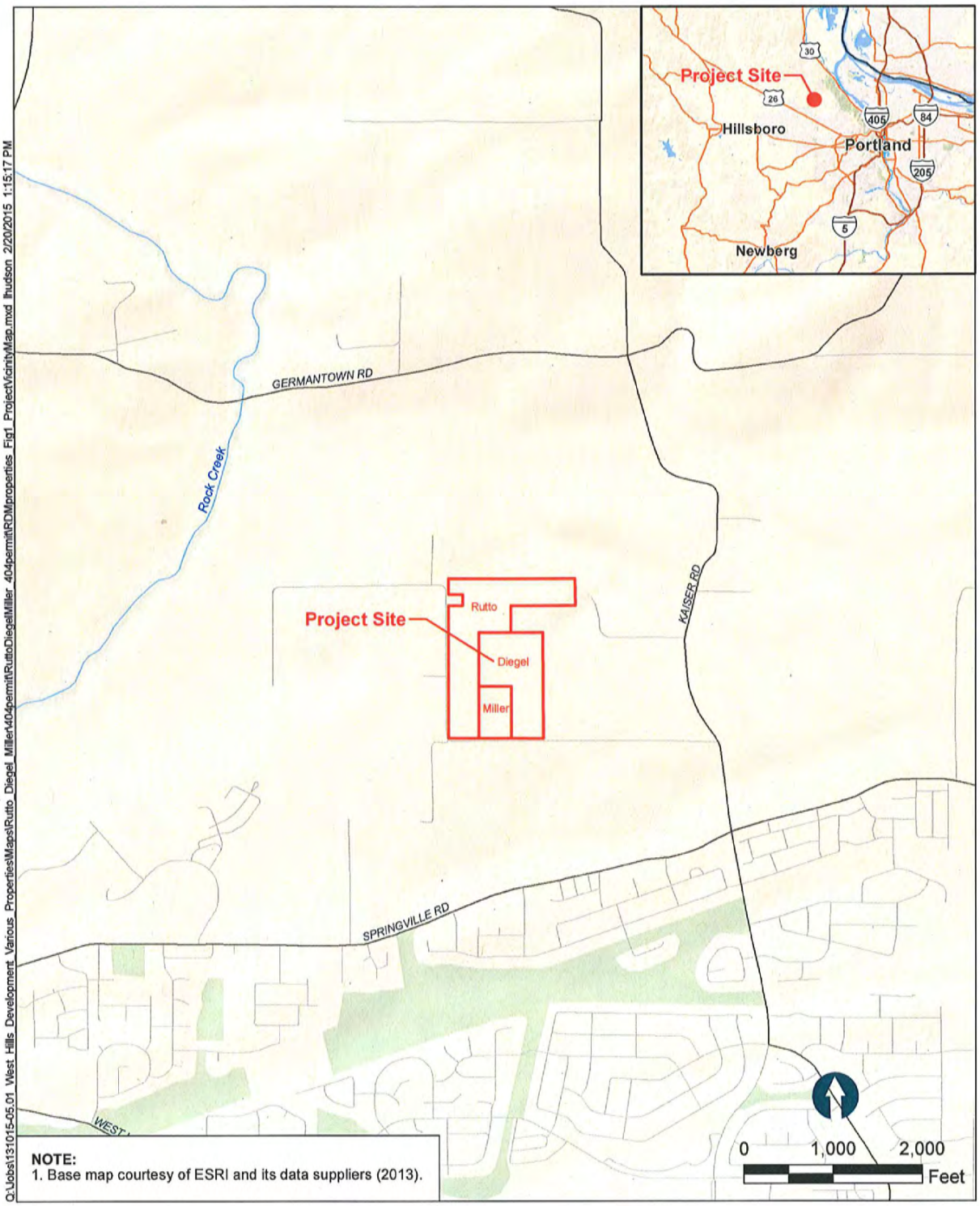

Figure 1
Site Location Map
Arbor at West Park (Rutto-Diegel-Miller property)
Joint Permit Application
Washington County, OR

ANCHOR QEA

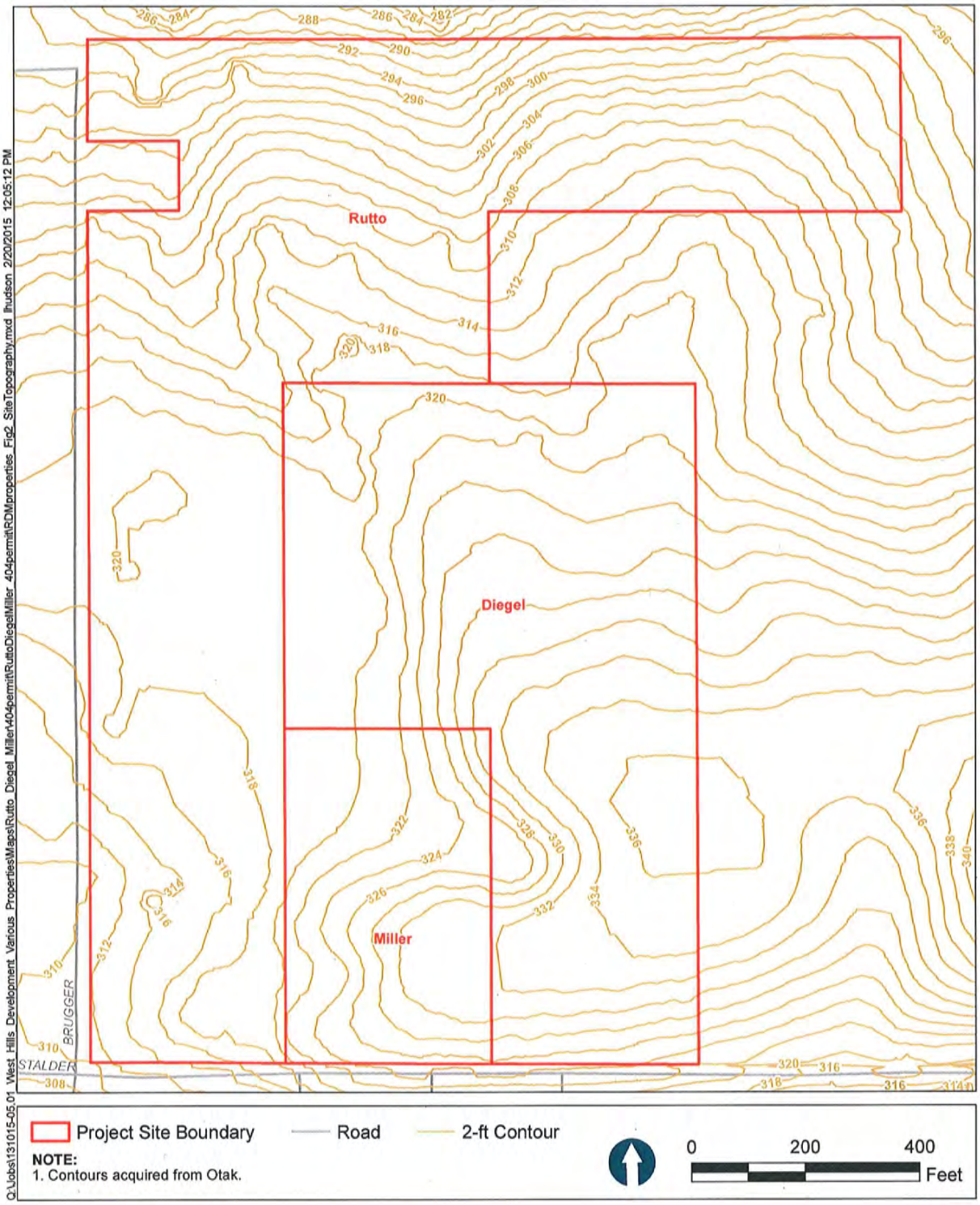

Figure 2
Topography Map
Arbor at West Park (Rutto-Diegel-Miller property)
Joint Permit Application
Washington County, OR

ANCHOR QEA

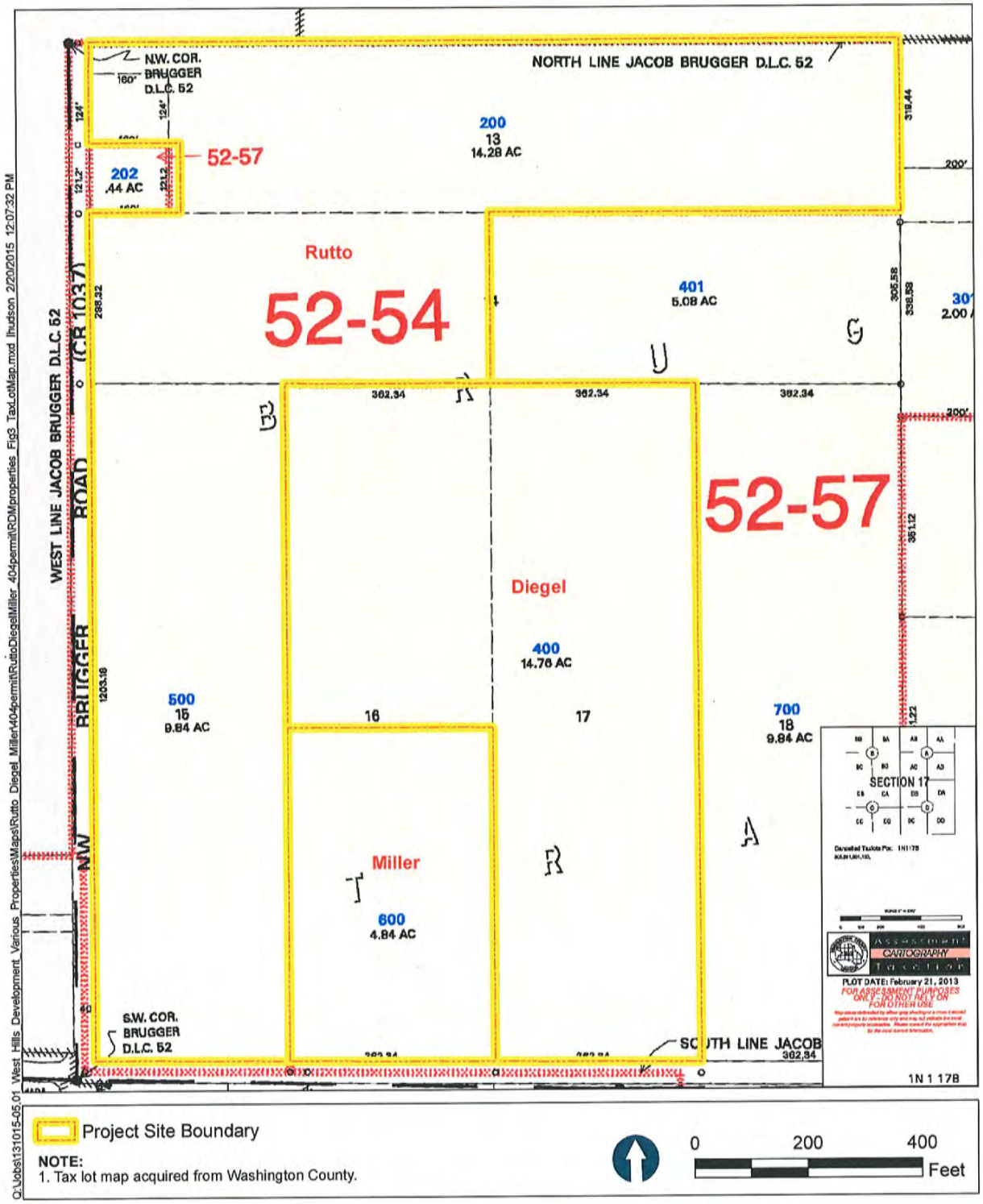

Q:\Jobs\131015-05.01 West Hills Development Various Properties\Maps\Rutto Diegel Miller\404permit\RuttoDiegelMiller 404permit\RDMproperties Fig3 TaxLotMap.mxd lhudson 2/20/2015 12:07:32 PM

Figure 3
Tax Lot Map
Arbor at West Park (Rutto-Diegel-Miller property)
Joint Permit Application
Washington County, OR

ANCHOR QEA

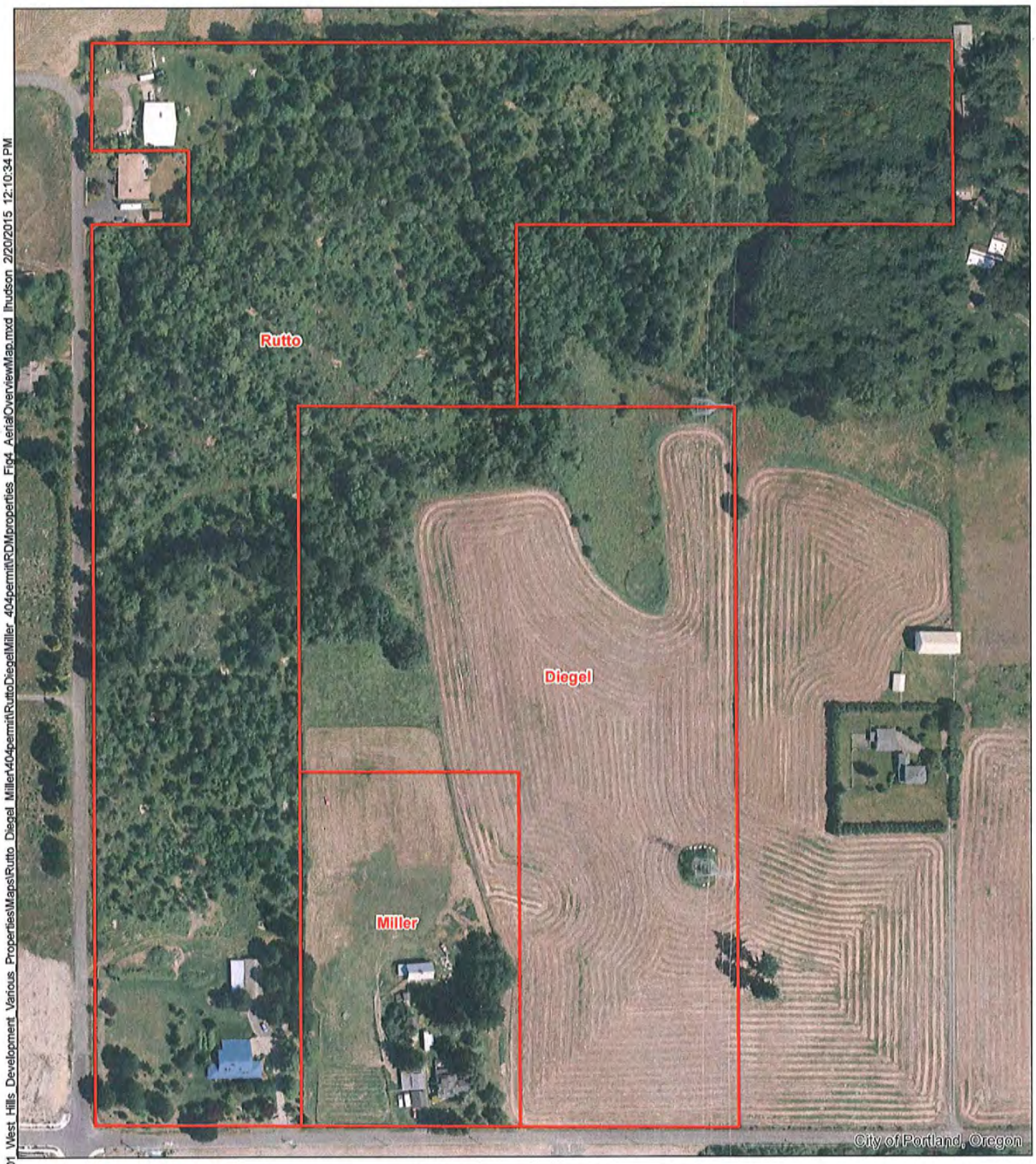

Q:\Jobs\131015-05.01 West Hills Development Various Properties\Maps\Rutto Diegel Miller\404permit\RuttoDiegelMiller 404permit\RDMproperties Fig4 AerialOverviewMap.mxd lhudson 2/20/2015 12:10:34 PM

Project Site Boundary

NOTE:
1. Aerial imagery acquired from City of Portland, Portland Maps Server (2013).

0 200 400 Feet

Figure 4
2013 Aerial Overview Map
Arbor at West Park (Rutto-Diegel-Miller property)
Joint Permit Application
Washington County, OR

ANCHOR QEA

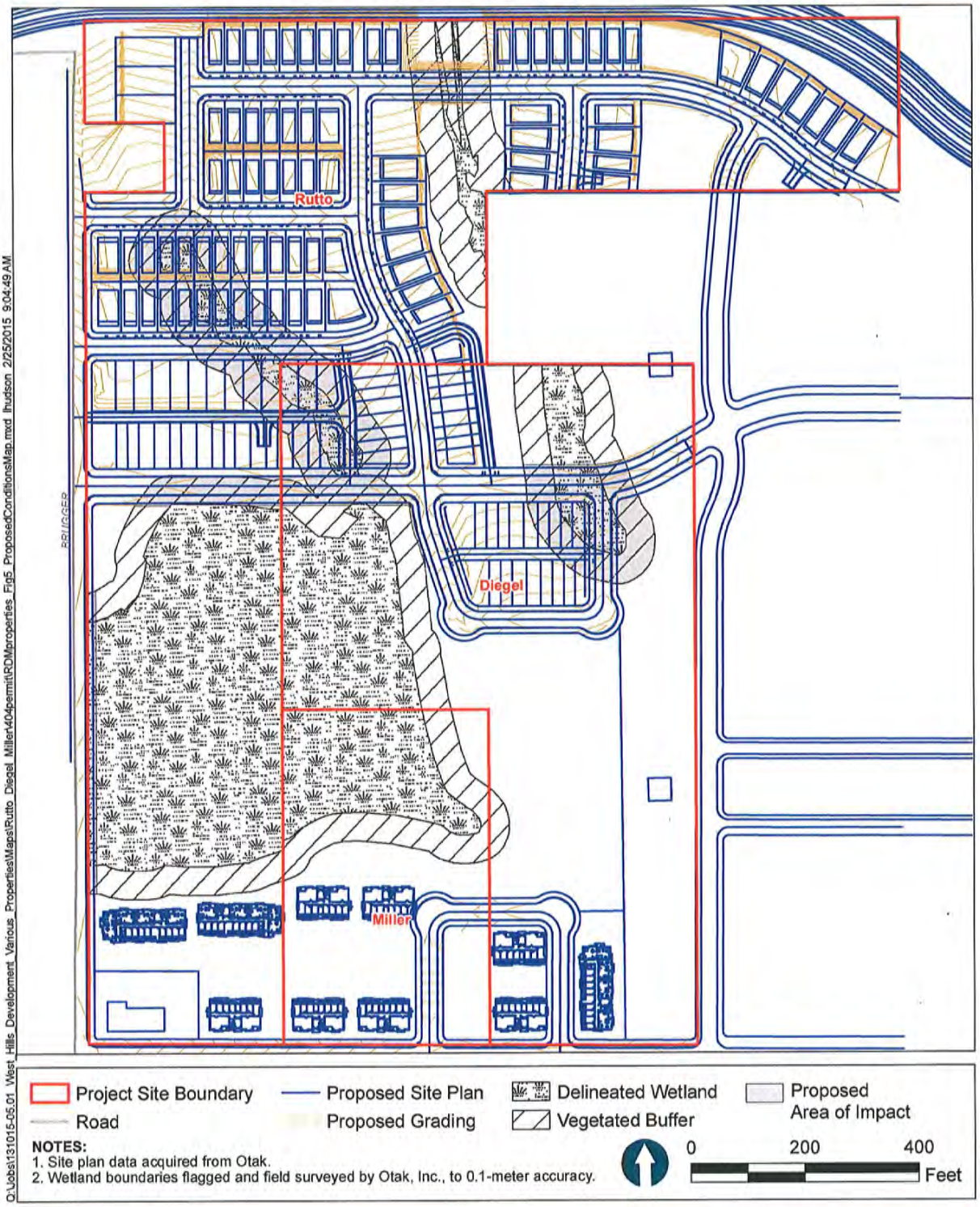

ANCHOR QEA

Figure 5
Proposed Conditions Map
Arbor at West Park (Rutto-Diegel-Miller property)
Joint Permit Application
Washington County, OR

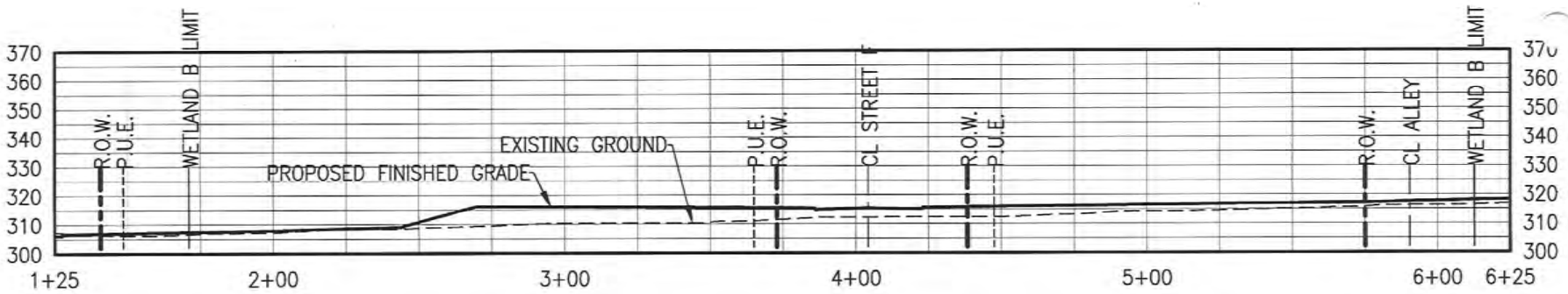

A–A' PROFILE: 1+25–6+25

Horiz. Scale: 1"=50'

Vert. Scale: 1"=50'

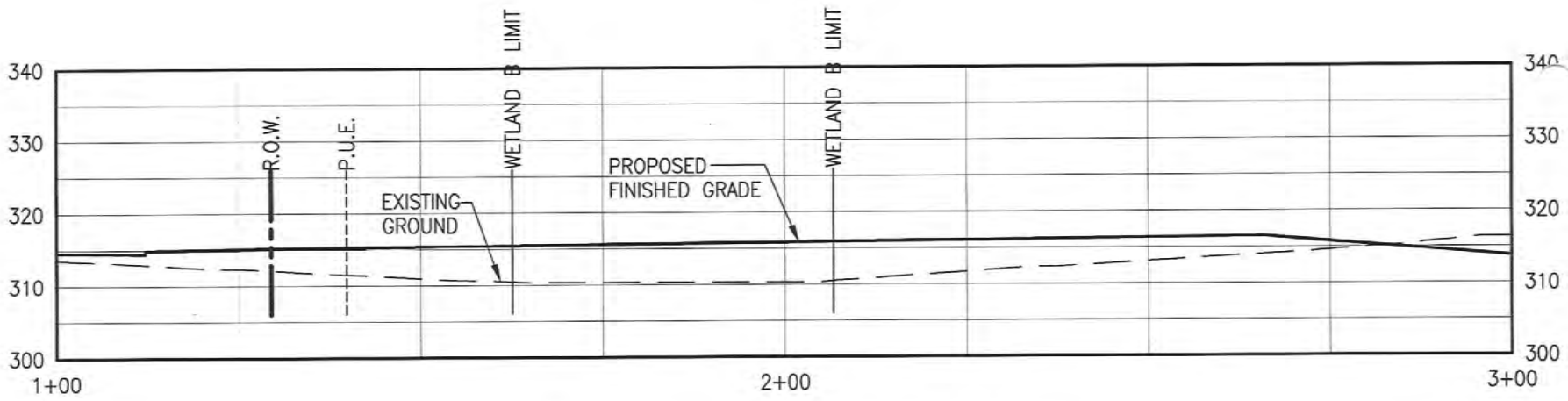

B–B' PROFILE: 1+00–3+00

Horiz. Scale: 1"=20'

Vert. Scale: 1"=20'



C–C' PROFILE: 1+00–3+00

Horiz. Scale: 1"=20'

Vert. Scale: 1"=20'

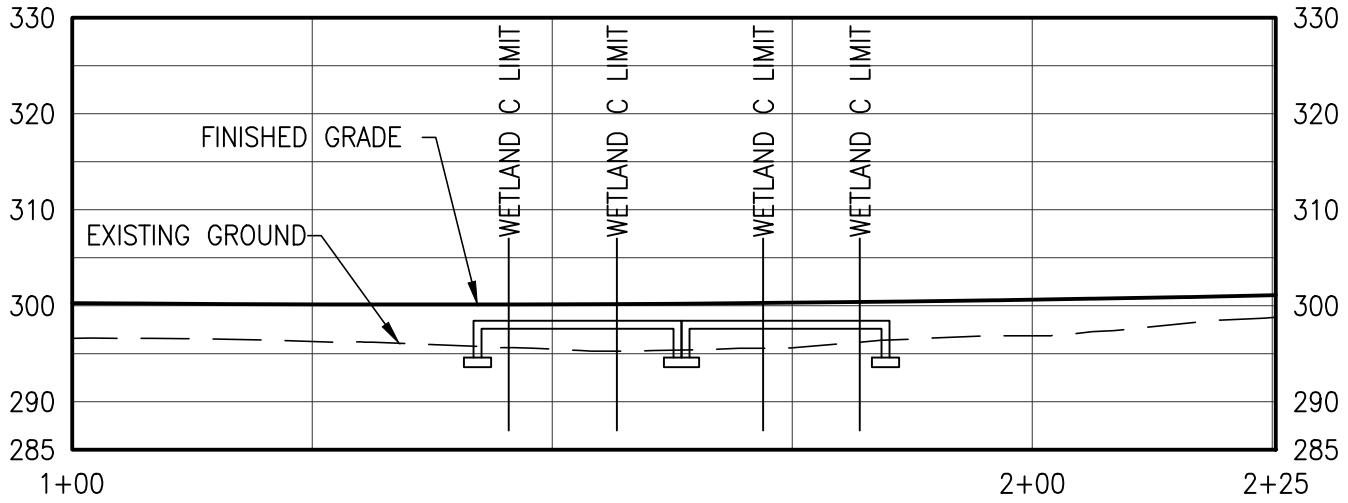

D–D' PROFILE: 1+00–2+25

Horiz. Scale: 1"=20'

Vert. Scale: 1"=20'

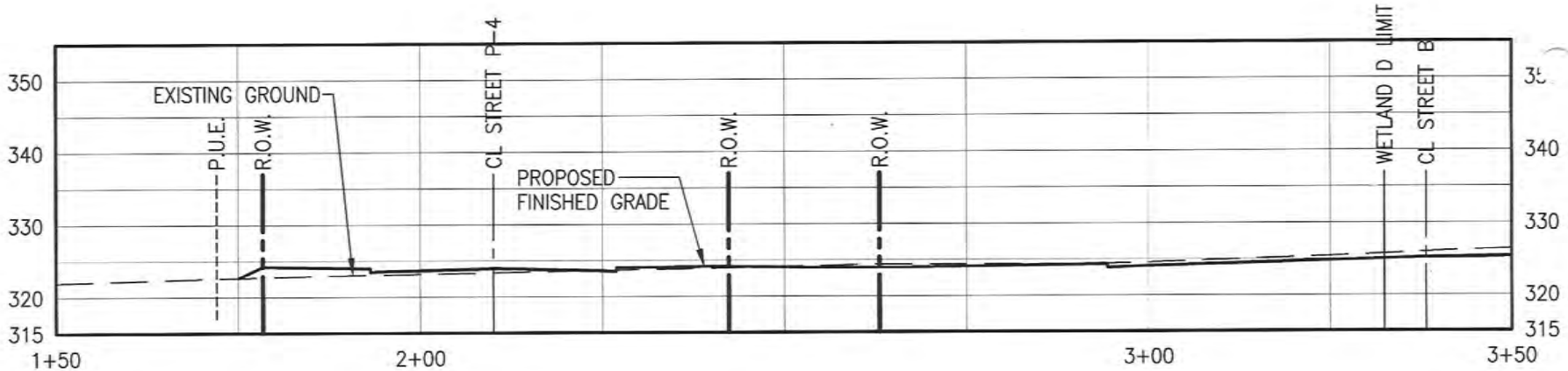

E-E' PROFILE: 1+50-3+50

Horiz. Scale: 1"=20'

Vert. Scale: 1"=20'

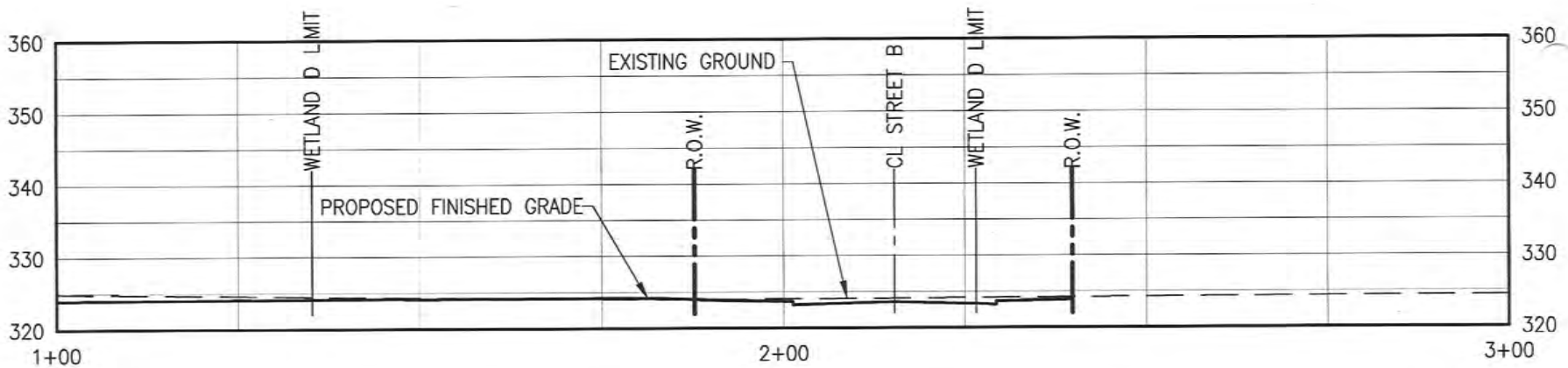

F–F' PROFILE: 1+00–3+00

Horiz. Scale: 1"=20'

Vert. Scale: 1"=20'