Figure 1: Site Location Map

greenbanks

Figure 2: Tax Lot Map

T2S R1W S01

*Tax Lot Map compliments of Washington County, Oregon

greenbanks

Figure 3: USGS Beaverton, OR 7.5 Minute Quadrangle

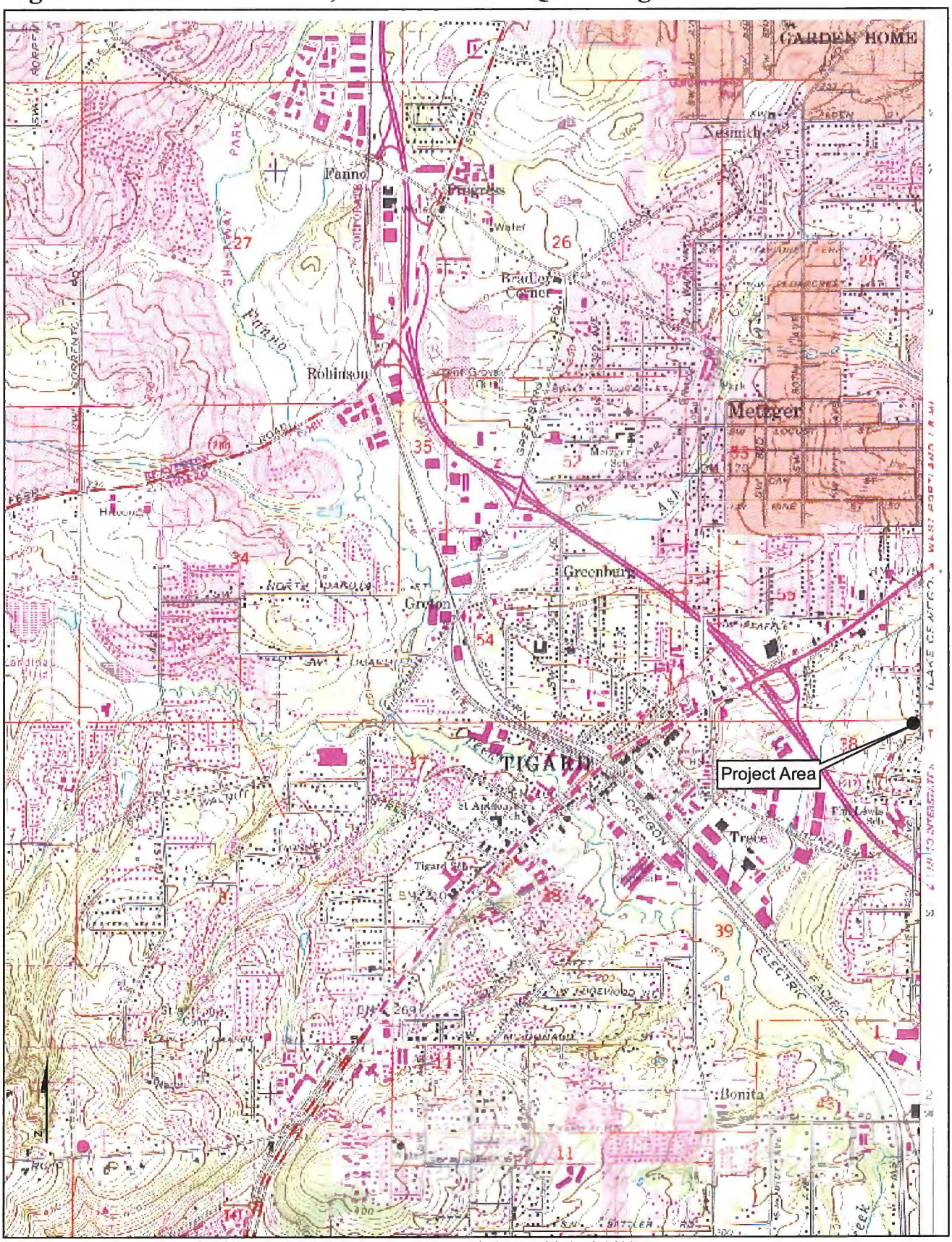

Note: This map is not to scale. Source- USGS Beaverton 7.5 minute Quadrangle, 1961; photorevised 1984. Original scale 1:24,000;

Figure 4b: 2001 Aerial Photograph with Wetland Boundaries Overlaid (2014)

Note: background image compliments of Google Earth

greenbanks

Figure 5: Site Development Plan

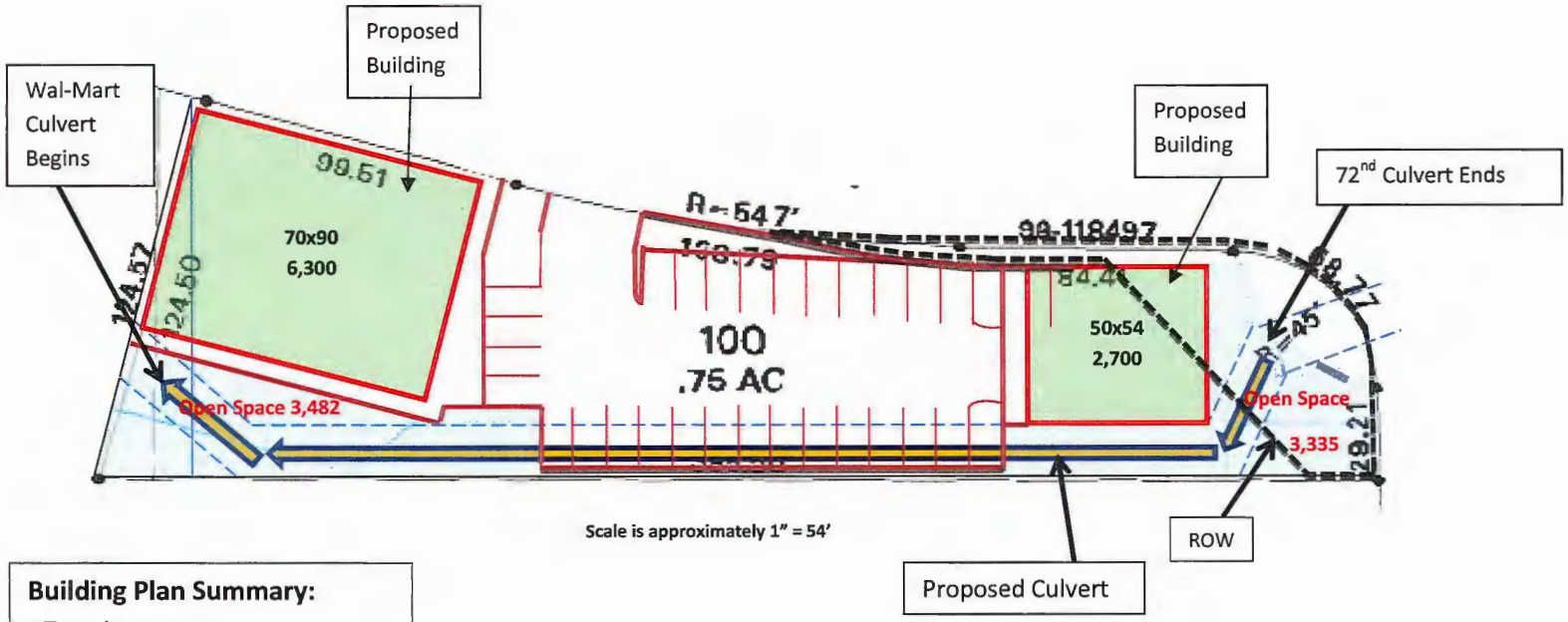

Building Plan Summary:
27 parking spaces
9,000 sqft Proposed Buildings
6,817 sqft Open Space on site

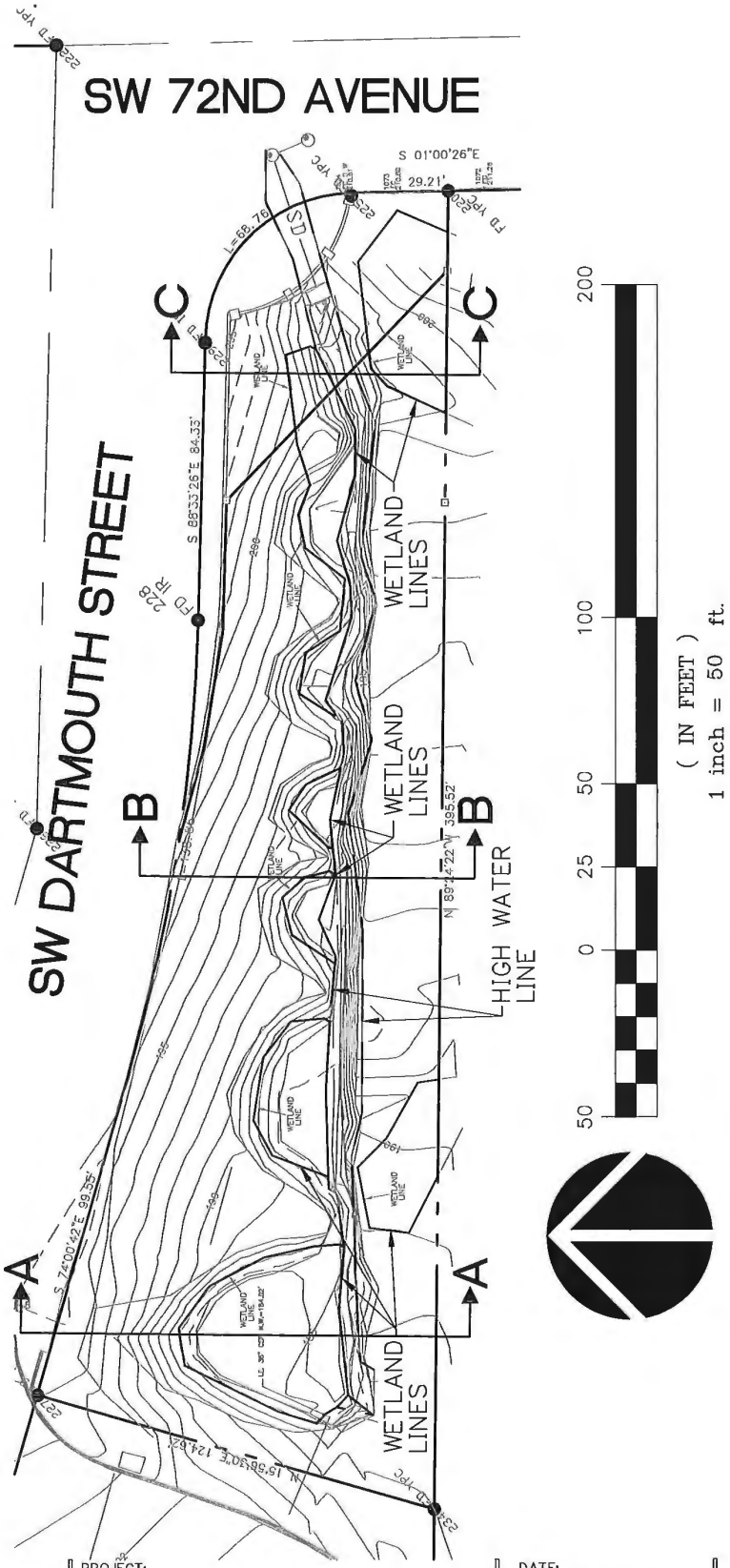

NOTE: SEE SHEET 6.4 FOR CROSS SECTIONS

Portland 503.224.9560 Vancouver 360.695.7879 Seattle 206.749.9993
www.mcknze.com
Architecture • Interiors
Planning • Engineering
MACKENZIE.

© MACKENZIE 2015 ALL RIGHTS RESERVED
THESE DRAWINGS ARE THE PROPERTY OF MACKENZIE AND ARE NOT TO BE USED OR REPRODUCED IN ANY MANNER, WITHOUT PRIOR WRITTEN PERMISSION

PROJECT:
11985 SW 72ND AVENUE DEVELOPMENT PROJECT

SHEET TITLE:
EXISTING CONDITIONS EXHIBIT

DATE: 02/24/2015
DRAWN BY: BMR
CHECKED BY: MWB
JOB NO: 2140070.01

SHEET: 6.2

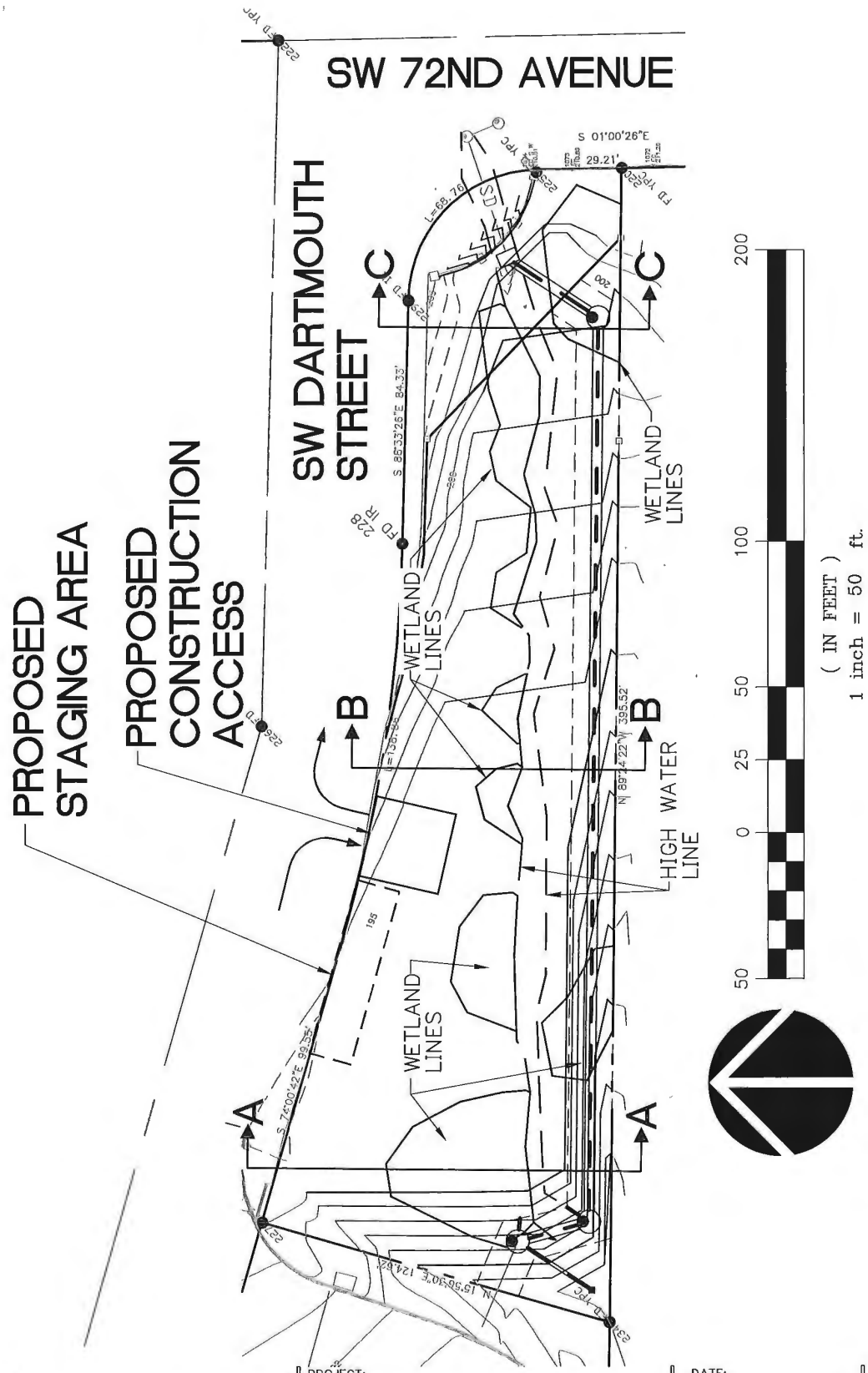

NOTE: SEE SHEET 6.4 FOR CROSS SECTIONS

MACKENZIE.

Portland 503.224.9560 | Vancouver 360.695.7879 | Seattle 206.749.9993

www.mcknze.com

Architecture • Interiors
Planning • Engineering

© MACKENZIE 2015 ALL RIGHTS RESERVED
THESE DRAWINGS ARE THE PROPERTY OF MACKENZIE AND ARE NOT TO BE USED OR REPRODUCED IN ANY MANNER, WITHOUT PRIOR WRITTEN PERMISSION

PROJECT:
11985 SW 72ND AVENUE DEVELOPMENT PROJECT

SHEET TITLE:
PROPOSED CONDITIONS EXHIBIT

DATE: 02/24/2015
DRAWN BY: BMR
CHECKED BY: MWB
JOB NO: 2140070.01

SHEET: 6.3

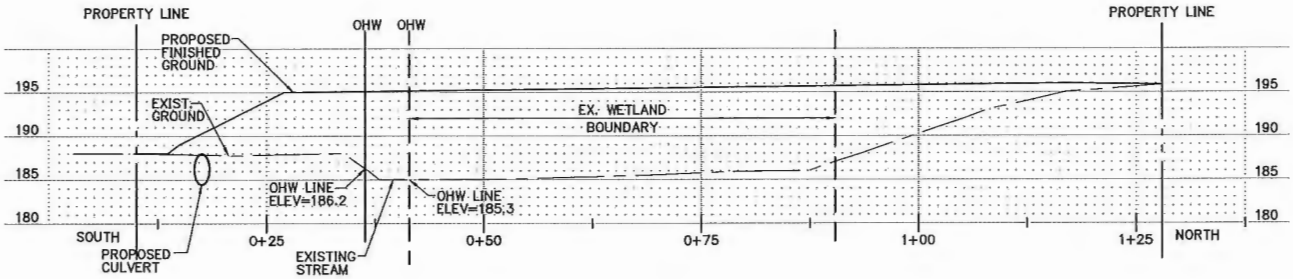

1 / 6.4 WETLAND SECTION A

1"=40' HORIZONTAL
1"=20' VERTICAL

1:1

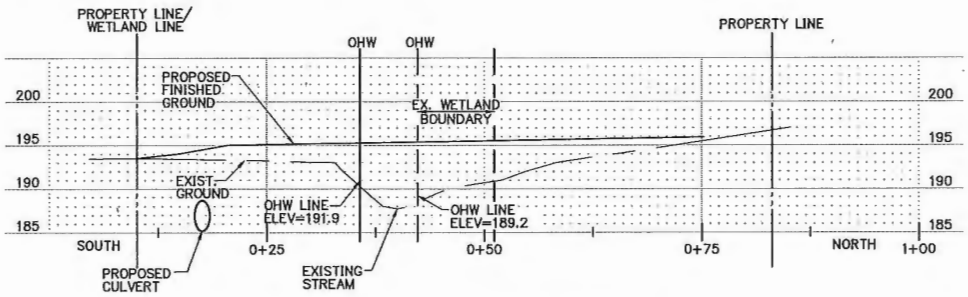

2 / 6.4 WETLAND SECTION B

1"=40' HORIZONTAL
1"=20' VERTICAL

1:1

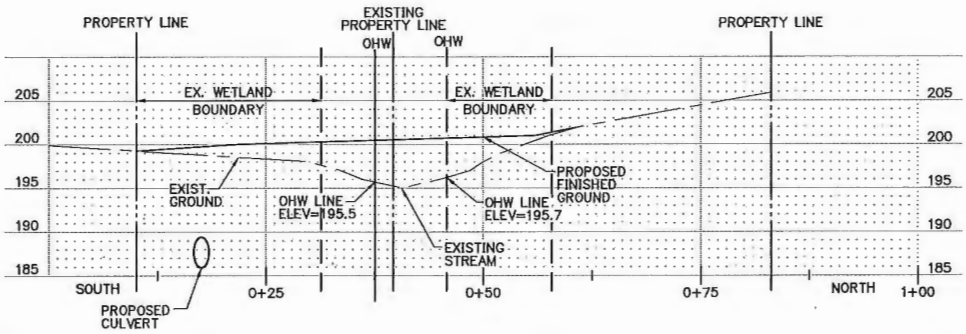

3 / 6.4 WETLAND SECTION C

1"=40' HORIZONTAL
1"=20' VERTICAL

1:1

Portland 503.224.9560 Vancouver 360.695.7879 Seattle 206.749.9993
www.mcknze.com
Architecture • Interiors
Planning • Engineering
MACKENZIE.

© MACKENZIE 2015 ALL RIGHTS RESERVED
THESE DRAWINGS ARE THE PROPERTY OF MACKENZIE AND ARE NOT TO BE USED OR REPRODUCED IN ANY MANNER, WITHOUT PRIOR WRITTEN PERMISSION

PROJECT:
11985 SW 72ND AVENUE DEVELOPMENT PROJECT

SHEET TITLE:
CROSS SECTIONS EXHIBIT

DATE: 02/24/2015
DRAWN BY: BMR
CHECKED BY: MWB
JOB NO: 2140070.01

SHEET: 6.4

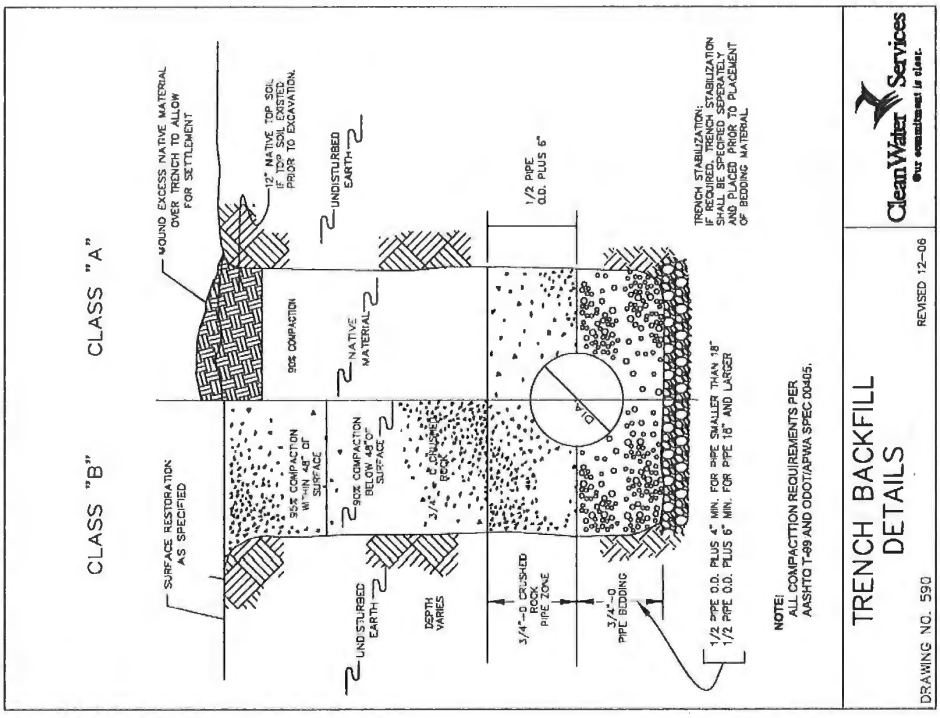

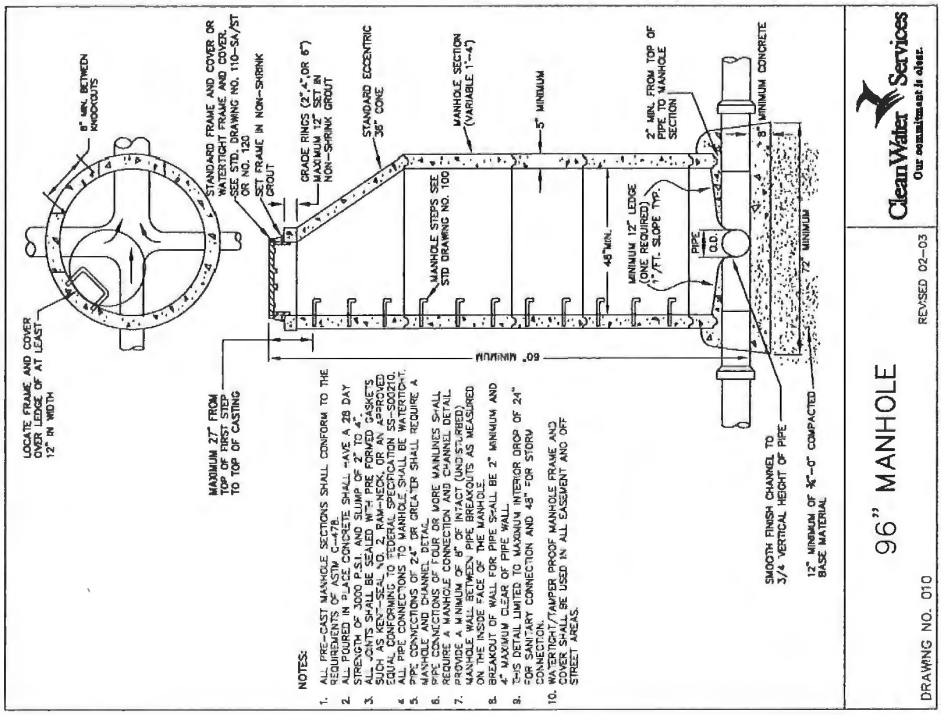

Portland 503.224.9560
Vancouver 360.695.7879
Seattle 206.749.9993
www.mcknze.com
Architecture ▪ Interiors
Planning ▪ Engineering
MACKENZIE.

© MACKENZIE 2015 ALL RIGHTS RESERVED
THESE DRAWINGS ARE THE PROPERTY OF MACKENZIE AND ARE NOT TO BE USED OR REPRODUCED IN ANY MANNER, WITHOUT PRIOR WRITTEN PERMISSION

PROJECT:
11985 SW 72ND AVENUE DEVELOPMENT PROJECT

SHEET TITLE:
CONSTRUCTION DETAILS

DATE: 02/24/2015
DRAWN BY: BMR
CHECKED BY: MWB
JOB NO: 2140070.01

SHEET: 6.5

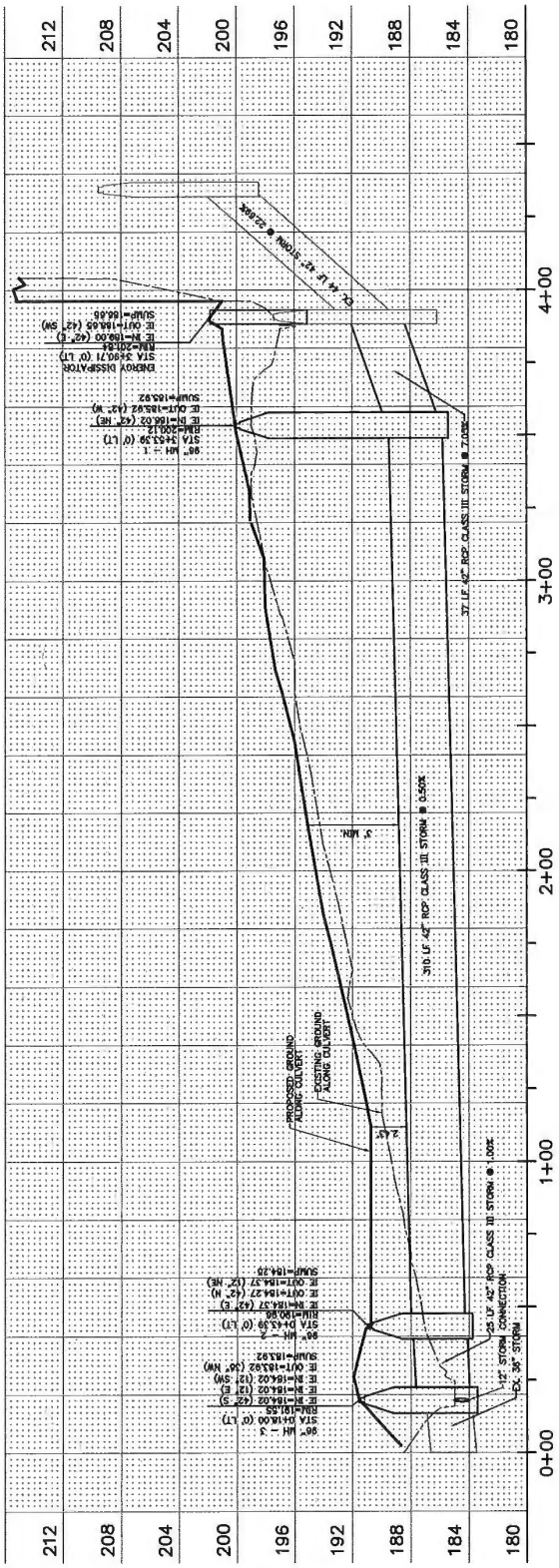

1 / 6.5 SITE PROFILE

HORIZONTAL: 1"=60'
VERTICAL: 1"=5'

NOTE: SEE SHEET 6.4 FOR CROSS SECTIONS

MACKENZIE.
Portland 503.224.9560
Vancouver 360.695.7879
Seattle 206.749.9993
www.mcknze.com
Architecture • Interiors
Planning • Engineering

© MACKENZIE 2015 ALL RIGHTS RESERVED
THESE DRAWINGS ARE THE PROPERTY OF MACKENZIE AND ARE NOT TO BE USED OR REPRODUCED IN ANY MANNER, WITHOUT PRIOR WRITTEN PERMISSION

PROJECT:
11985 SW 72ND AVENUE DEVELOPMENT PROJECT

SHEET TITLE:
PROPOSED CONDITIONS-CULVERT PROFILE EXHIBIT

DATE: 02/24/2015
DRAWN BY: BMR
CHECKED BY: MWB
JOB NO: 2140070.01

SHEET: 6.6