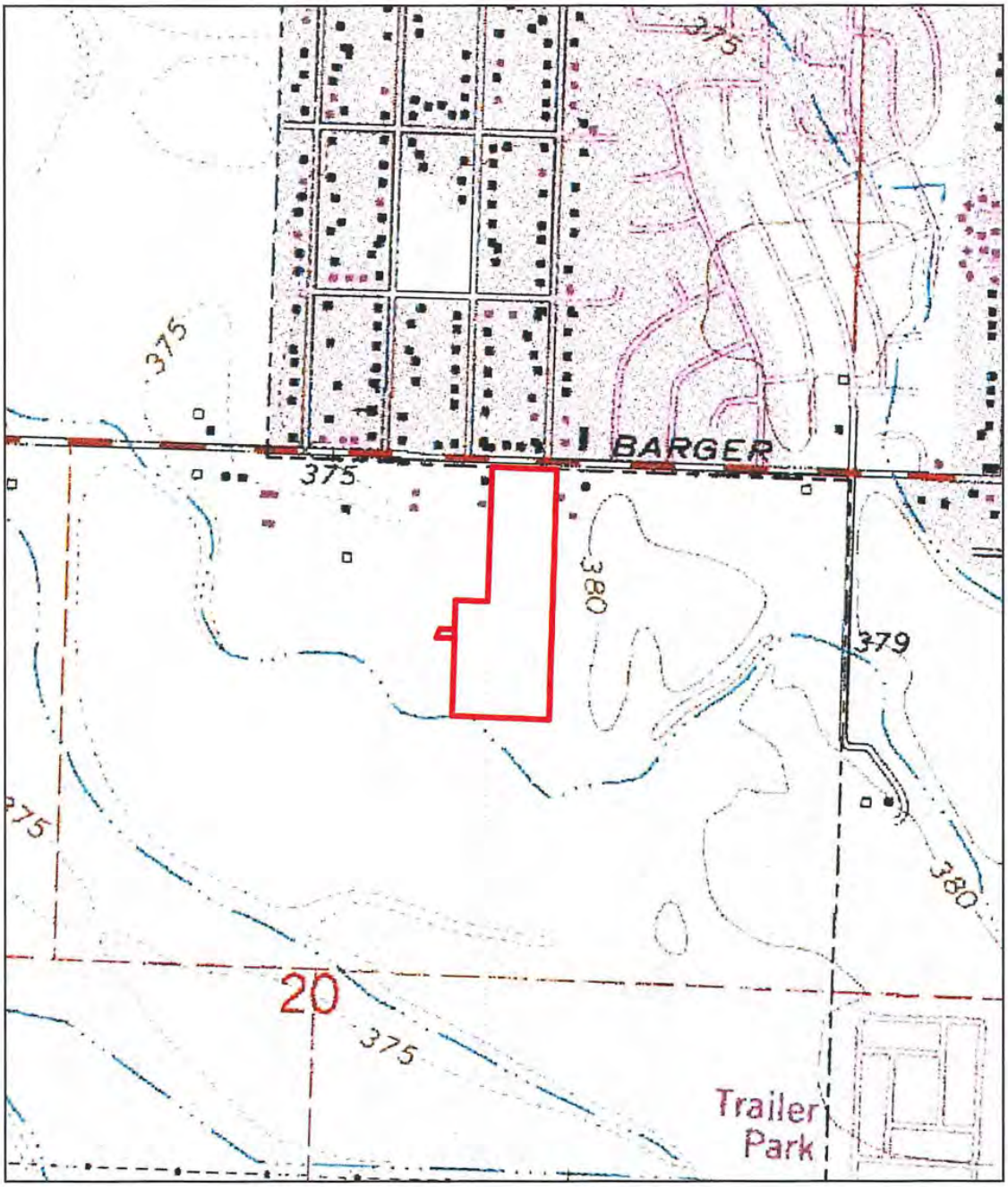

Legend

STUDY AREA

SOURCE

Data provided byUniversity of Oregon and Lane County government and other sources.The information on this map was derived from multiple sources. Extreme care was taken in the creation of this map, but it is provided "as is". Schirmer Satre Group cannot accept any responsibility for errors, omissions, or positional accuracy in the digital data or the underlying records. There are no warranties, express or implied, accompanying this product. Questions regarding production of this map can be sent to Brian Meiering: brian@schirmersatre.com

LANDSCAPE ARCHITECTS

SCHIRMER SATRE GROUP

SCHIRMER SATRE GROUP
375 West 4th, Suite 201, Eugene OR 97401
Phone: 541.686.4540 Fax: 541.686.4577
www.schirmersatre.com

SCHIRMER SATRE GROUP PLANNERS, LANDSCAPE ARCHITECTS AND ENVIRONMENTAL SPECIALISTS, DESIGN PLANS ARE NOT TO BE REPRODUCED OR COPIED IN ANY FORM OR MANNER WHATSOEVER, NOR ARE THEY TO BE ASSIGNED TO A THIRD PARTY WITHOUT FIRST OBTAINING THE WRITTEN PERMISSION OF SCHIRMER SATRE GROUP. IN THE EVENT OF UNAUTHORIZED REUSE OF THESE PLANS BY A THIRD PARTY, THE THIRD PARTY AGREES TO HOLD SCHIRMER SATRE GROUP HARMLESS.

USGS Topographic Map

BARGER DRIVE PROPERTY

0 250 500 Feet

Revisions

#	Date	Description

Project Number	1438
Drawn By	BTM
Checked	
Date	7.1.2014

Sheet

USGS

© 2014 SCHIRMER SATRE GROUP

Legend

STUDY AREA

SOURCE

Data provided byUniversity of Oregon and Lane County government and other sources.The information on this map was derived from multiple sources. Extreme care was taken in the creation of this map, but it is provided "as is". Schirmer Satre Group cannot accept any responsibility for errors, omissions, or positional accuracy in the digital data or the underlying records. There are no warranties, express or implied, accompanying this product. Questions regarding production of this map can be sent to Brian Meiering: brian@schirmersatre.com

LANDSCAPE ARCHITECTS
SCHIRMER SATRE GROUP

SCHIRMER SATRE GROUP
375 West 4th, Suite 201, Eugene OR 97401
Phone: 541.686.4540 Fax: 541.686.4577
www.schirmersatre.com

SCHIRMER SATRE GROUP PLANNERS, LANDSCAPE ARCHITECTS AND ENVIRONMENTAL SPECIALISTS, EXPRESSLY RESERVES ITS COMMON LAW COPYRIGHT AND OTHER PROPERTY RIGHTS IN these PLANS. These PLANS are NOT TO BE CHANGED OR COPIED IN ANY FORM OR MANNER WHATSOEVER, NOR ARE THEY TO BE ASSIGNED TO A THIRD PARTY WITHOUT FIRST OBTAINING THE WRITTEN PERMISSION AND CONSENT OF SCHIRMER SATRE GROUP. IN THE EVENT OF UNAUTHORIZED REUSE OF THESE PLANS BY A THIRD PARTY, THE THIRD PARTY SHALL INDEMNIFY SATRE GROUP HARMLESS.

Locaton Map

BARGER DRIVE PROPERTY

0 250 500 Feet

Revisions

#	Date	Description

Project Number	1438
Drawn By	BTM
Checked	
Date	7.1.2014
Sheet	LOC

© 2014 SCHIRMER SATRE GROUP

Legend

STUDY AREA

SOURCE

Data provided by University of Oregon and Lane County government and other sources. The information on this map was derived from multiple sources. Extreme care was taken in the creation of this map, but it is provided "as is". Schirmer Satre Group cannot accept any responsibility for errors, omissions, or positional accuracy in the digital data or the underlying records. There are no warranties express or implied, accompanying this product. Questions regarding production of this map can be sent to Brian Meiering: brian@schirmersatre.com

LANDSCAPE ARCHITECTS

SCHIRMER SATRE GROUP

SCHIRMER SATRE GROUP
375 West 4th, Suite 201, Eugene OR 97401
Phone: 541.686.4540 Fax: 541.686.4577
www.schirmersatre.com

SCHIRMER SATRE GROUP, PLANNERS, LANDSCAPE ARCHITECTS AND ENVIRONMENTAL SPECIALISTS, ASSUME NO LIABILITY FOR ANY DAMAGES RESULTING FROM THE USE OF THESE PLANS. THESE PLANS ARE NOT TO BE REPRODUCED, CHANGED, OR COPIED IN ANY FORM OR MANNER WHATSOEVER, NOR ARE THEY TO BE ASSIGNED TO A THIRD PARTY WITHOUT FIRST OBTAINING THE EXPRESS WRITTEN CONSENT OF SCHIRMER SATRE GROUP. IN THE EVENT OF UNAUTHORIZED REUSE OF THESE PLANS BY A THIRD PARTY, THE THIRD PARTY SHALL HOLD SCHIRMER SATRE GROUP HARMLESS.

Tax Lot Map
17042012

EXISTING CONDITIONS:
BARGER DRIVE PROPERTY

0 50 100 Feet

Revisions

#	Date	Description

Project Number	1438
Drawn By	BTM
Checked	
Date	7.1.2014

Sheet 2

© 2014 SCHIRMER SATRE GROUP

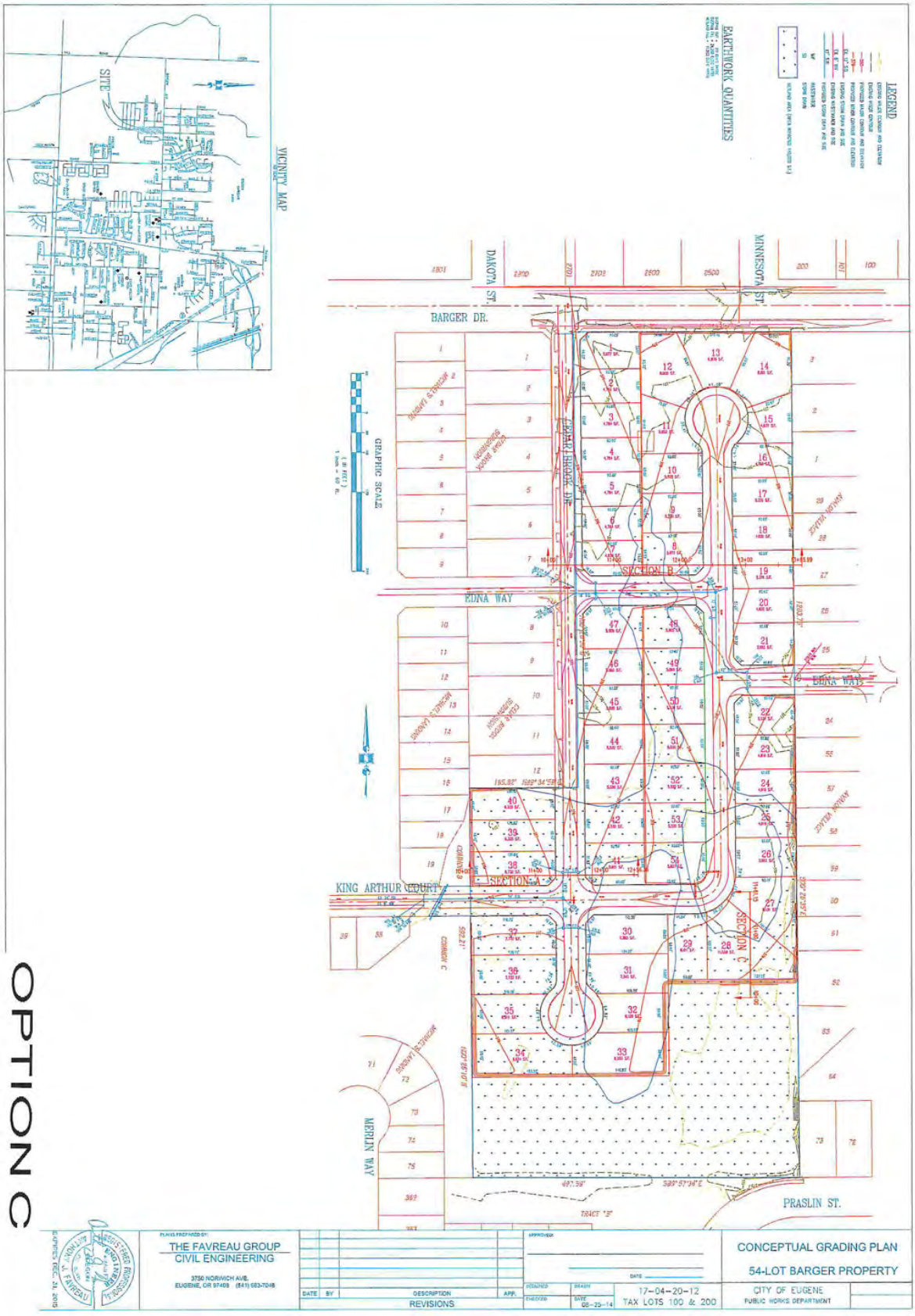
VICINITY MAP
SITE
LEGEND
EARTHWORK QUANTITIES
DAKOTA ST.
MINNESOTA ST.
BARGER DR.
GRAPHIC SCALE
SECTION B
EDNA WAY
SECTION A
KING ARTHUR COURT
MERLIN WAY
PRASLIN ST.
TRACT "3"
OPTION C
THE FAVREAU GROUP
CIVIL ENGINEERING
3750 NORWICH AVE.
EUGENE, OR 97405 (541) 683-7048
REVISIONS
DATE
BY
DESCRIPTION
APP.
17-04-20-12
TAX LOTS 100 & 200
CONCEPTUAL GRADING PLAN
54-LOT BARGER PROPERTY
CITY OF EUGENE
PUBLIC WORKS DEPARTMENT

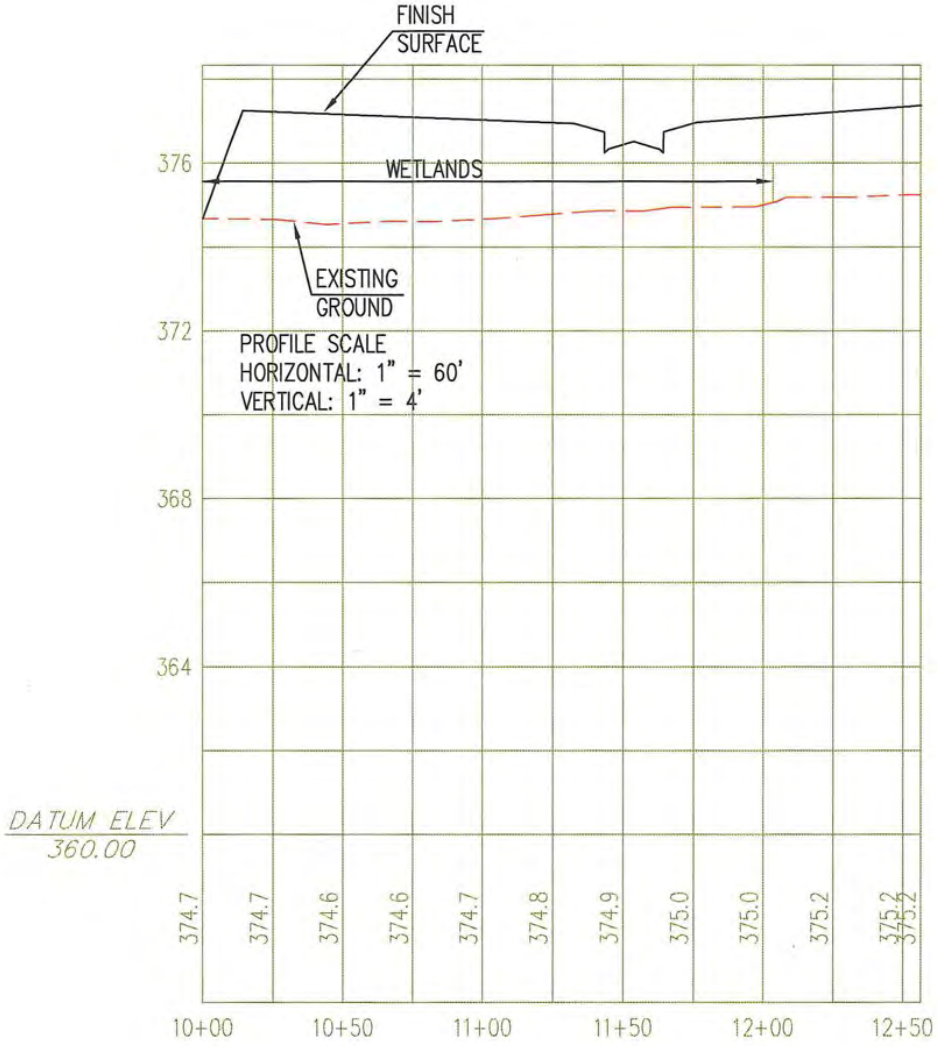
FINISH SURFACE
WETLANDS
EXISTING GROUND
PROFILE SCALE
HORIZONTAL: 1" = 60'
VERTICAL: 1" = 4'
376
372
368
364
DATUM ELEV
360.00
374.7
374.7
374.6
374.6
374.7
374.8
374.9
375.0
375.0
375.2
375.2
375.2
10+00
10+50
11+00
11+50
12+00
12+50

SECTION A

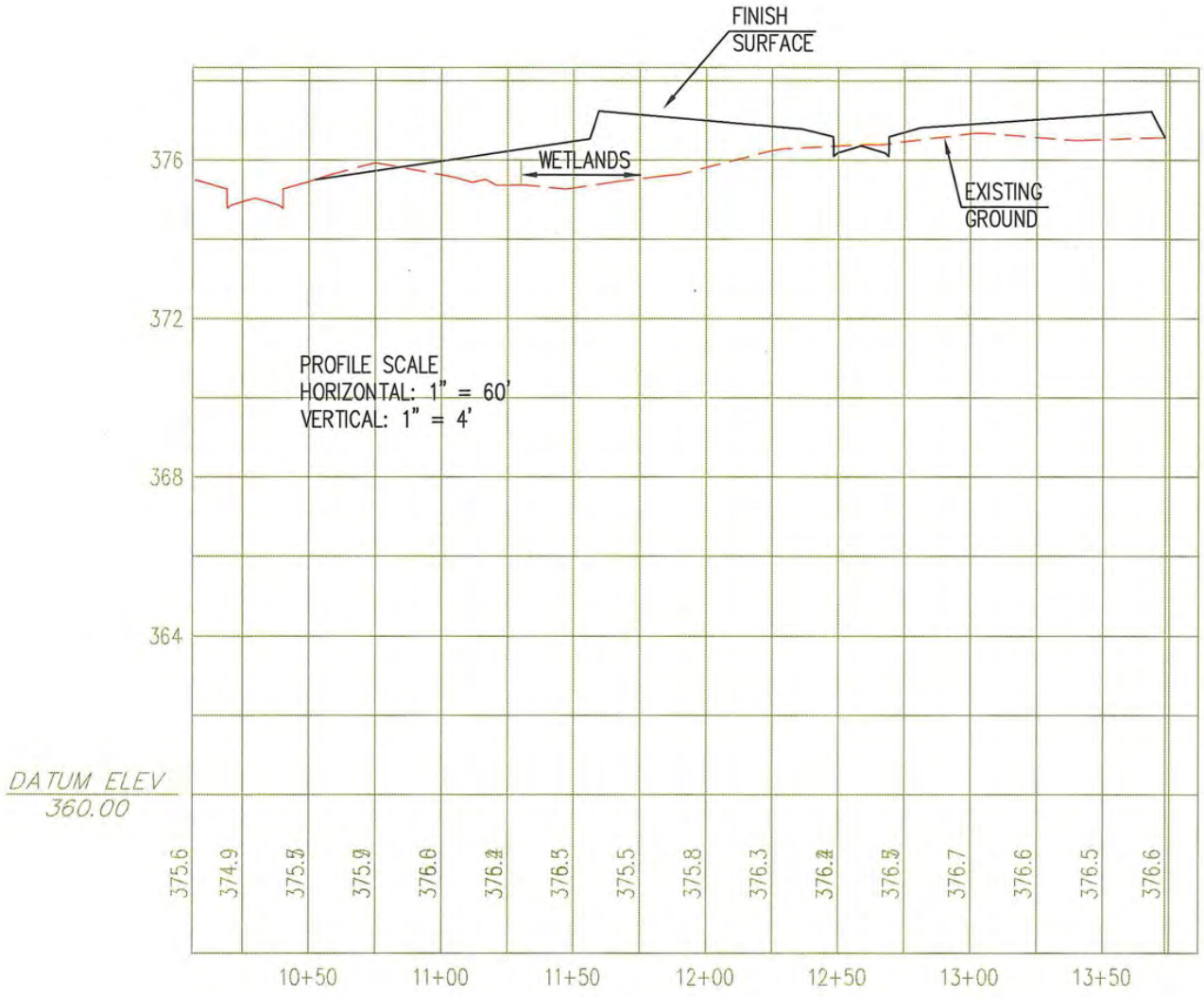
FINISH SURFACE
WETLANDS
EXISTING GROUND
376
372
368
364
PROFILE SCALE
HORIZONTAL: 1" = 60'
VERTICAL: 1" = 4'
DATUM ELEV
360.00
375.6
374.9
375.5
375.0
376.0
376.4
376.5
375.5
375.8
376.3
376.4
376.5
376.7
376.6
376.5
376.6
10+50
11+00
11+50
12+00
12+50
13+00
13+50

SECTION B

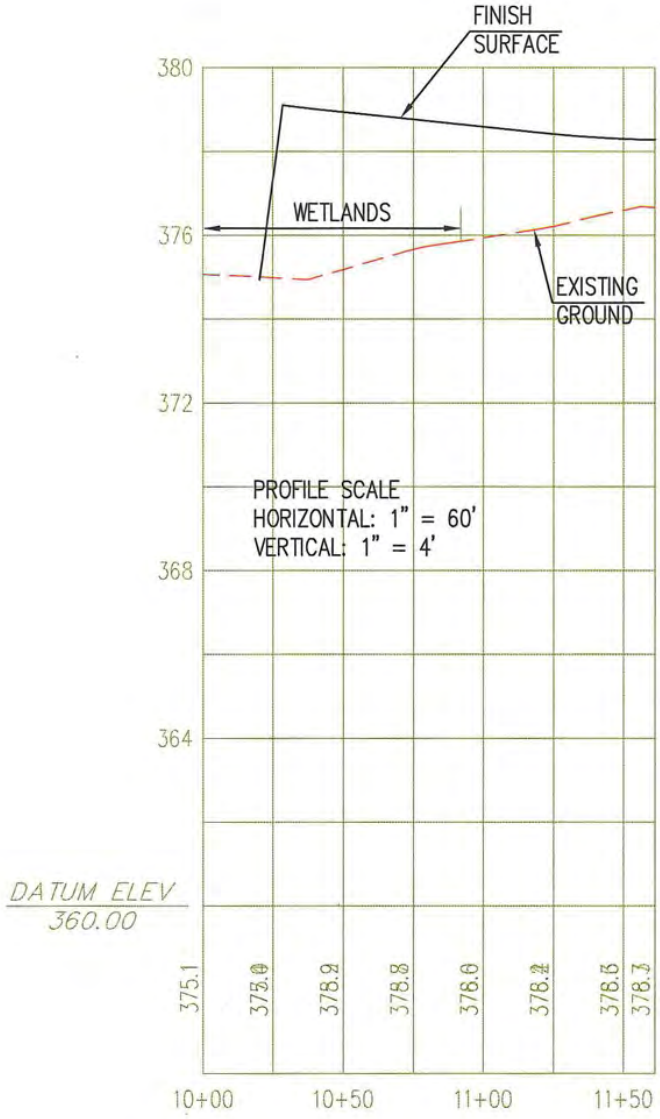
FINISH SURFACE
380
376
372
368
364
WETLANDS
EXISTING GROUND
PROFILE SCALE
HORIZONTAL: 1" = 60'
VERTICAL: 1" = 4'
DATUM ELEV
360.00
375.1
378.0
378.9
378.8
378.0
378.2
378.5
378.3
10+00
10+50
11+00
11+50

SECTION C