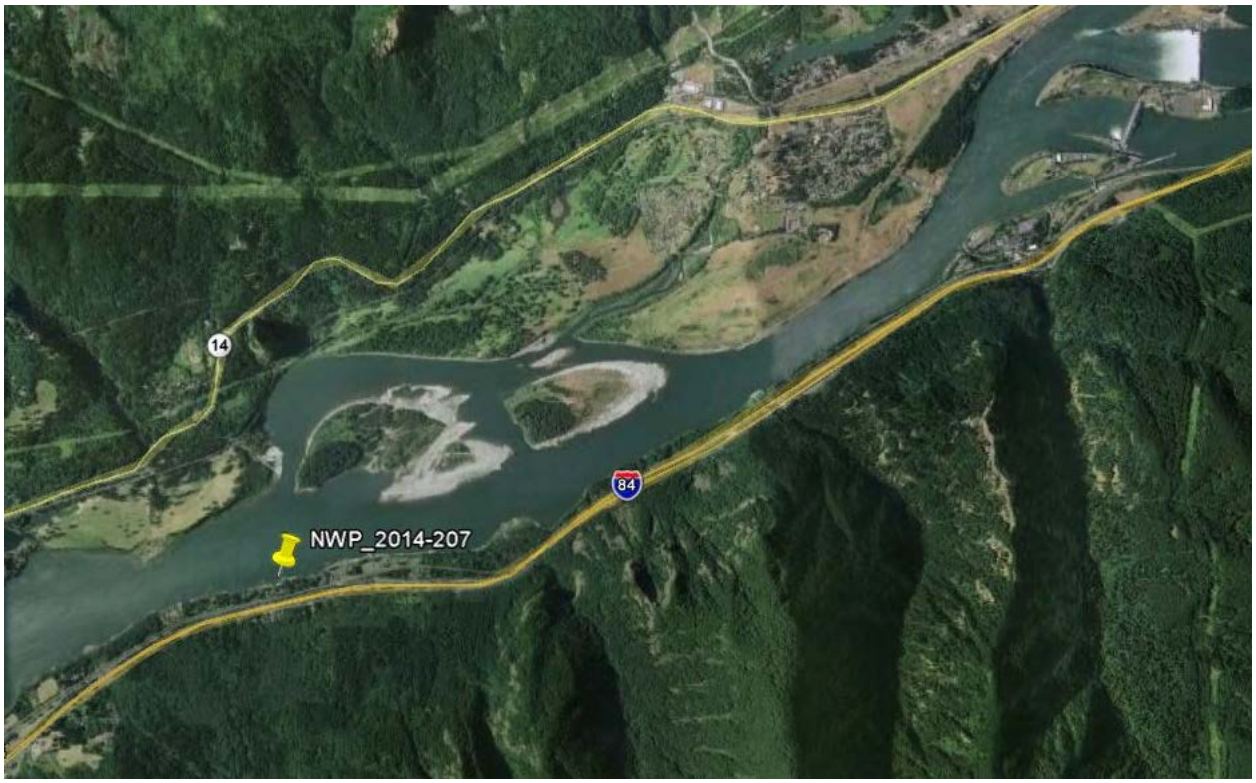

Aerial of project area

Close up of project area

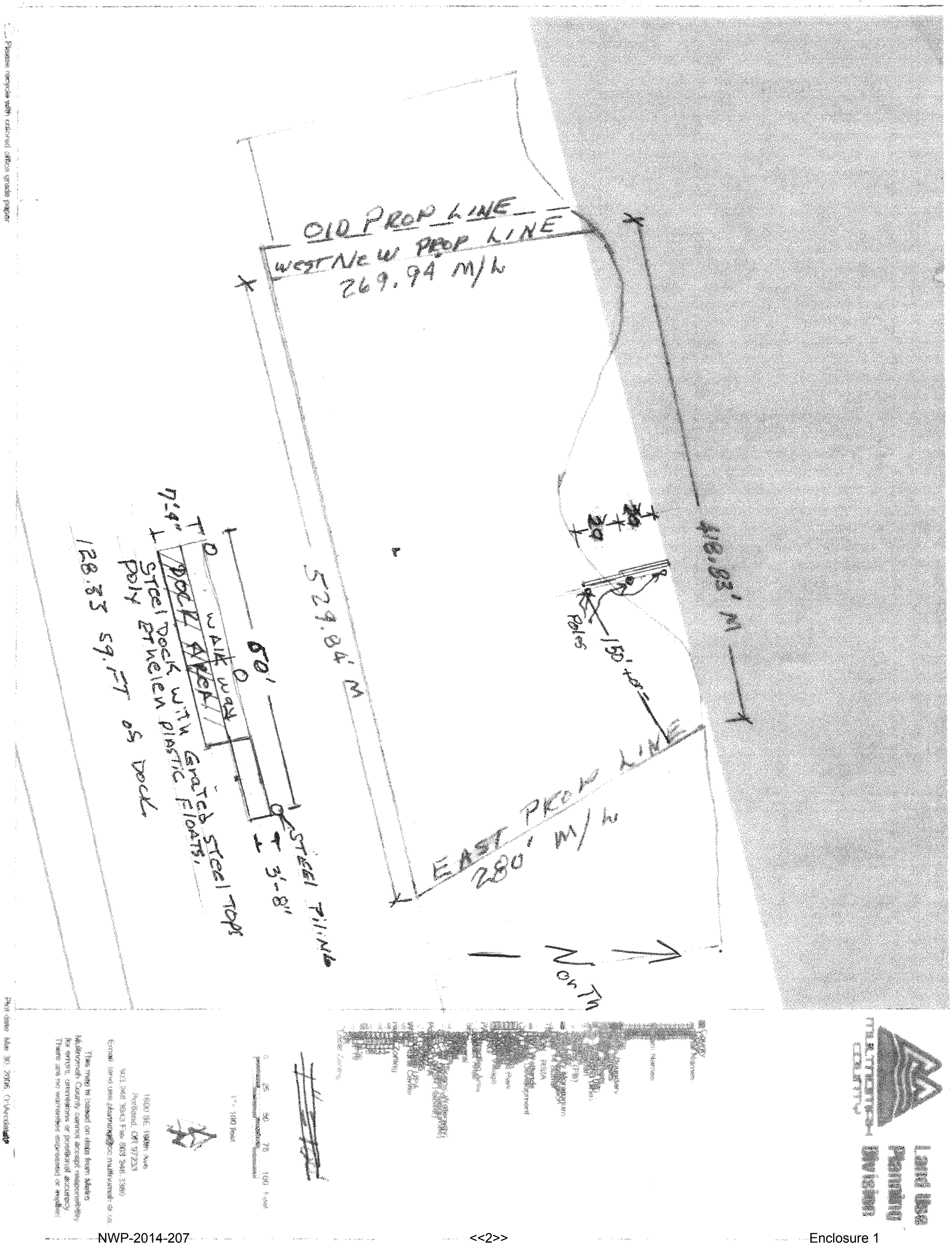
OLD PROP LINE
west New PROP LINE
269.94 M/L
529.84' M
418.83' M
150' +or-
Poles
EAST PROP LINE
280' M/L
60'
WALK WAY
DOCK AREA
7'-4"
3'-8"
STEEL PILING
Steel Dock with Grated Steel Tops
Poly Ethelen plastic floats.
128.83 sq.FT of Dock
North
Land Use Planning Division
Multnomah County



SEC. SHOWING GRADES.
Scale 1" = 20'-0"

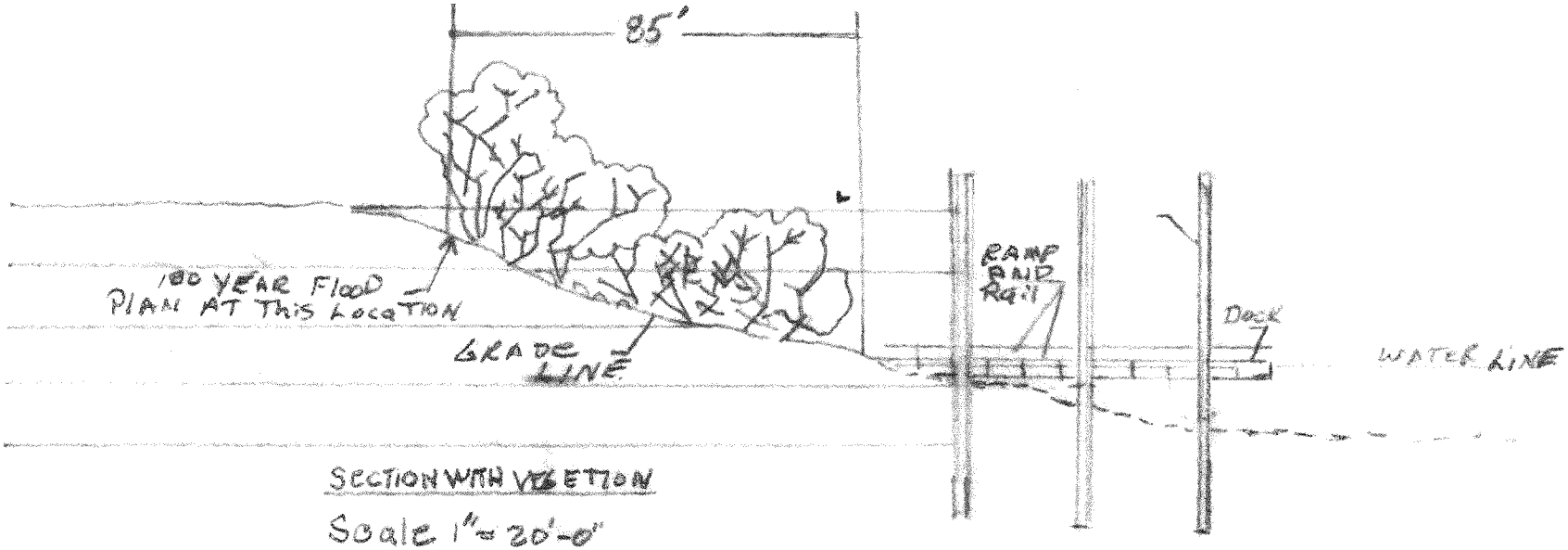

SECTION WITH VEGETION
Scale 1" = 20'-0"