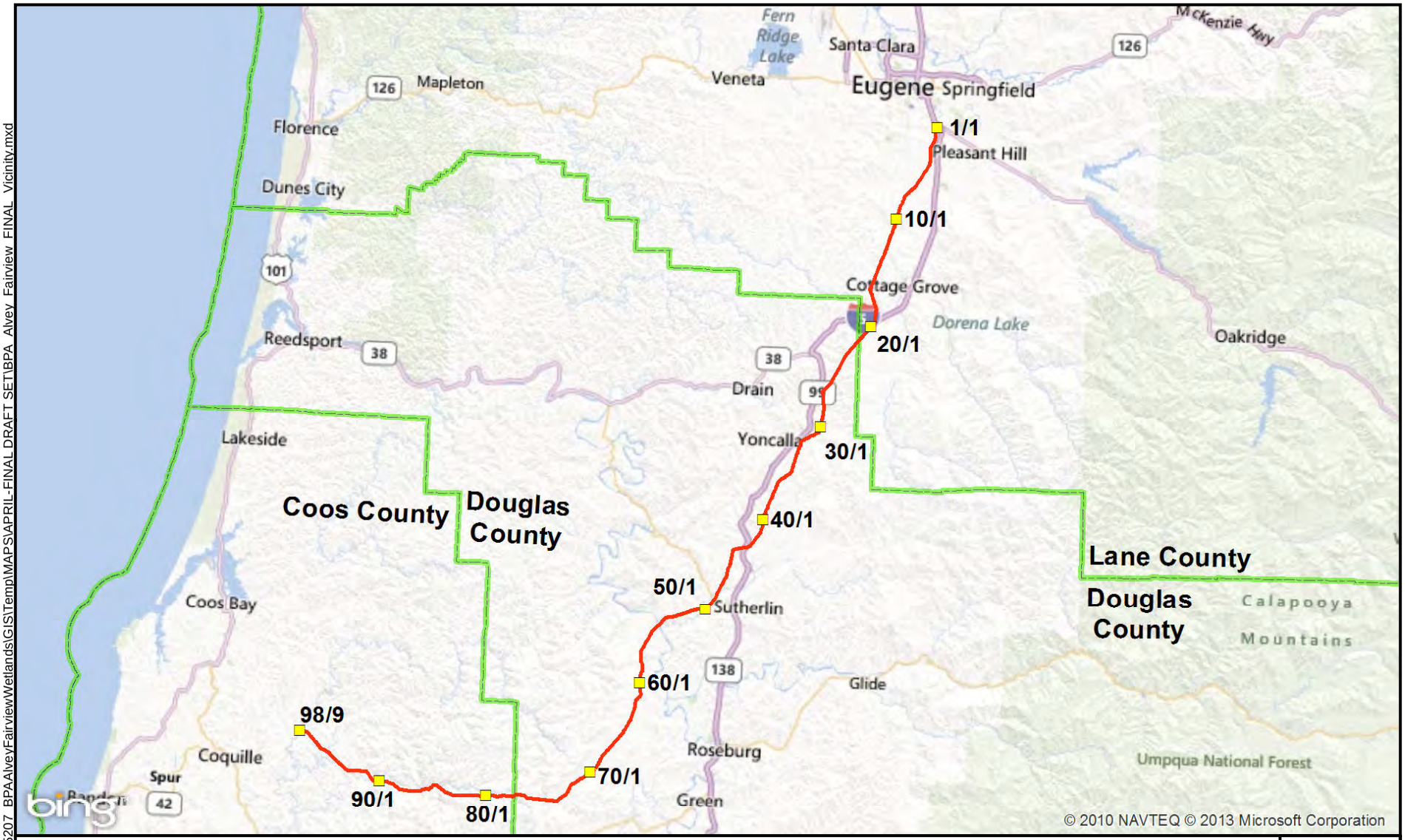

ALVEY - FAIRVIEW REBUILD -
WOOD POLE REPLACEMENT PROJECT
VICINITY MAP

Source: Alvey-Fairview Transmission Line No 1,
Transmission Line Towers- BPA;
Oregon Counties - Oregon Geospatial Enterprise Office

Legend

- Transmission Line Towers (line mile / structure number)
- Alvey-Fairview Transmission Line No. 1
- Counties

FIGURE 1

0 6 12 Miles

PBS

PROJECT # 75207.000

DATE MAY 2013

L:\Projects\75000\75200-75299\75207_BPAAlveyFairviewWetlands\GIS\Temp\MAPS\APRIL-FINAL DRAFT SET\BPA_Alvey_Fairview_FINAL_Vicinity.mxd

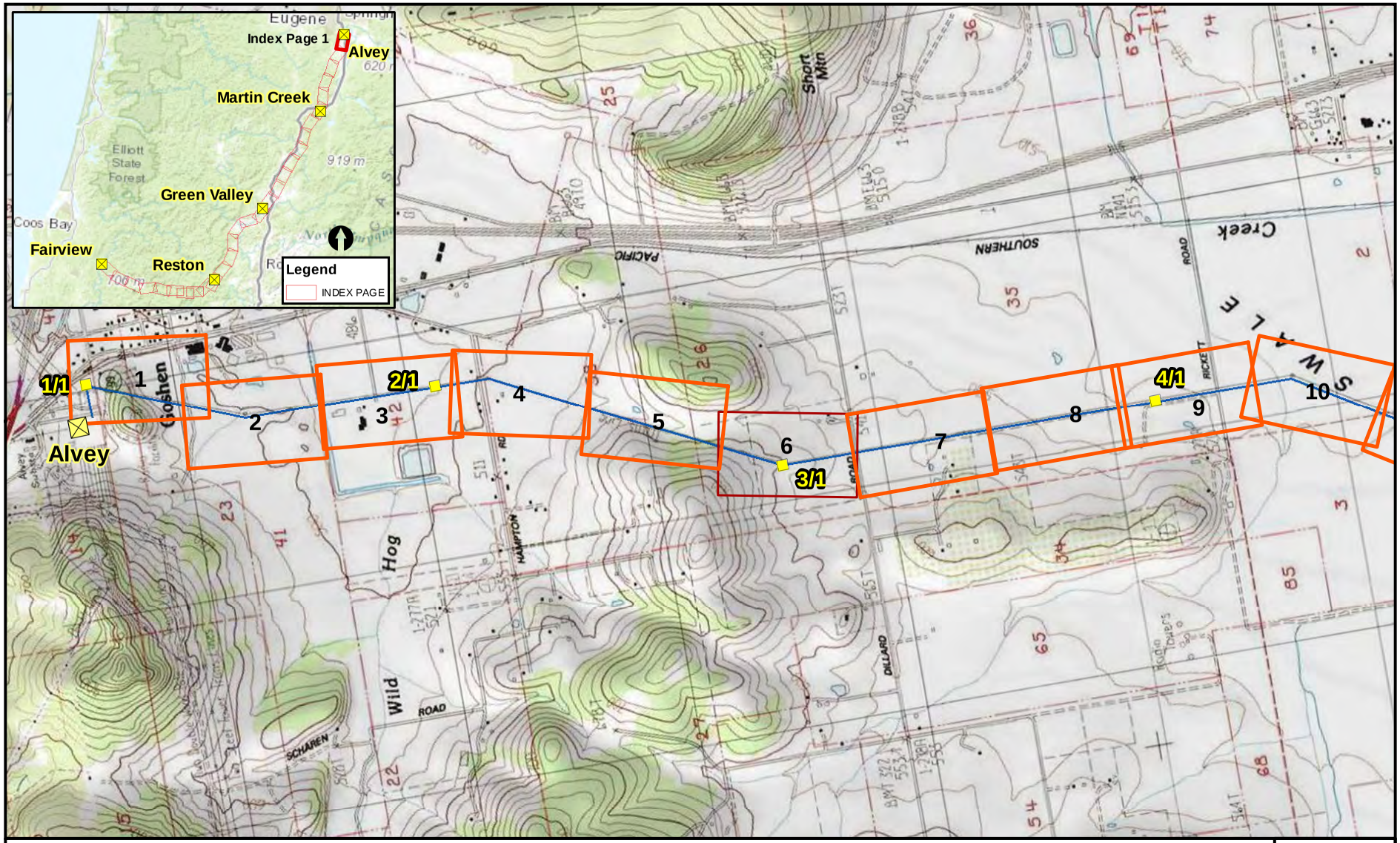

ALVEY - FAIRVIEW REBUILD -
WOOD POLE REPLACEMENT PROJECT
WETLAND / WATER IMPACT MAP SHEET INDEX

Source: Transmission Line Structure, Substation Point, Transmission Line - BPA;
Topo - National Geographic Society, i-cubed 2011

Index Legend

- Transmission Line Structure (line mile / structure number)
- Substation Points
- Alvey-Fairview Transmission Line No. 1
- Sheets with impacts
- Wetland Delineation Figure 4 Sheets (Reference)

FIGURE 2:
INDEX PAGE 1

0 1,000 2,000 Feet

PBS

PROJECT # 75207.000

DATE NOV 2013

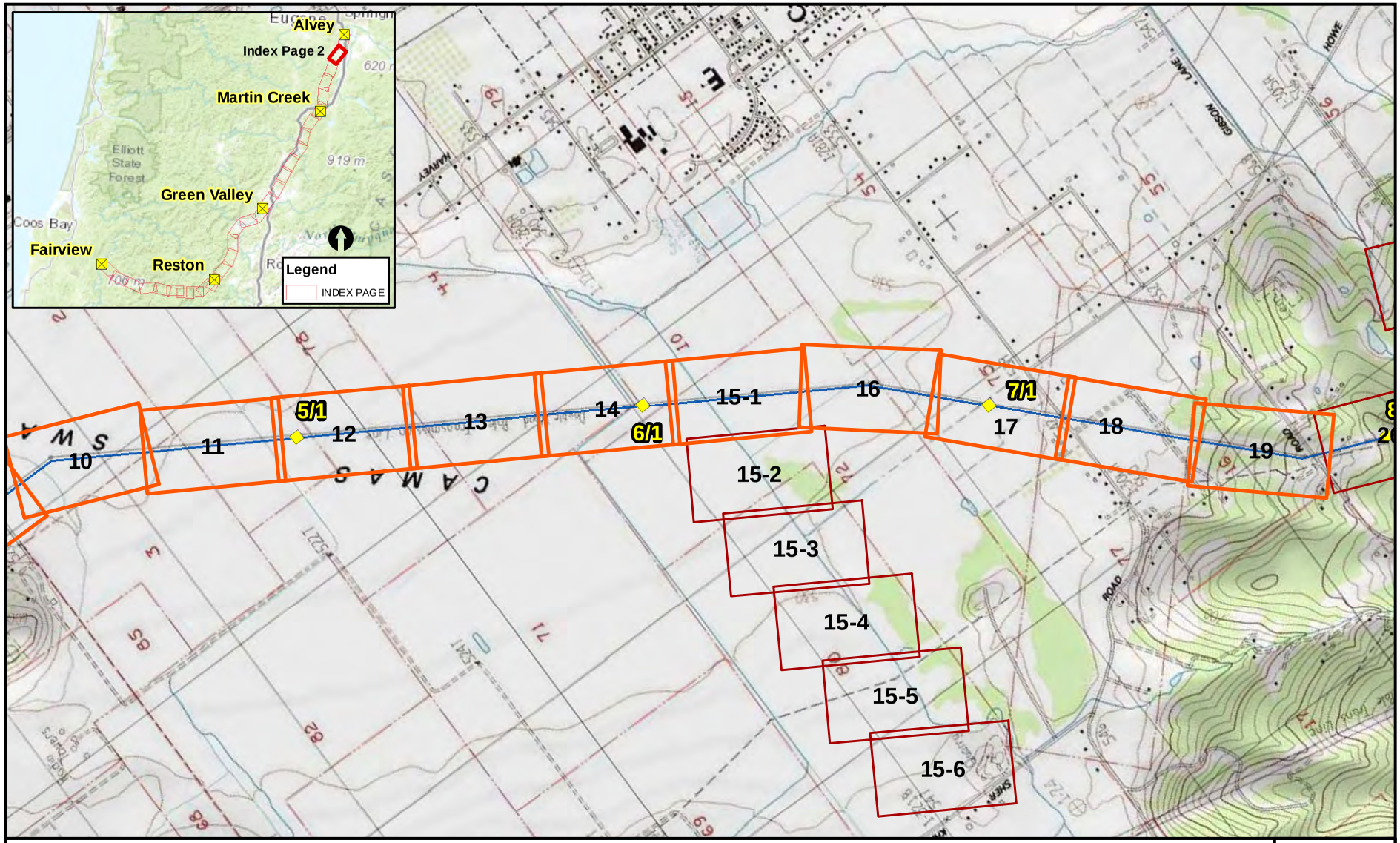

ALVEY - FAIRVIEW REBUILD -
WOOD POLE REPLACEMENT PROJECT
WETLAND / WATER IMPACT MAP SHEET INDEX

Source: Transmission Line Structure, Substation Point, Transmission Line - BPA;
Topo - National Geographic Society, i-cubed 2011

Index Legend

- Transmission Line Structure (line mile / structure number)
- Substation Points
- Alvey-Fairview Transmission Line No. 1
- Sheets with impacts
- Wetland Delineation Figure 4 Sheets (Reference)

FIGURE 2:
INDEX PAGE 2

0 1,000 2,000 Feet

PBS

PROJECT # 75207.000

DATE NOV 2013

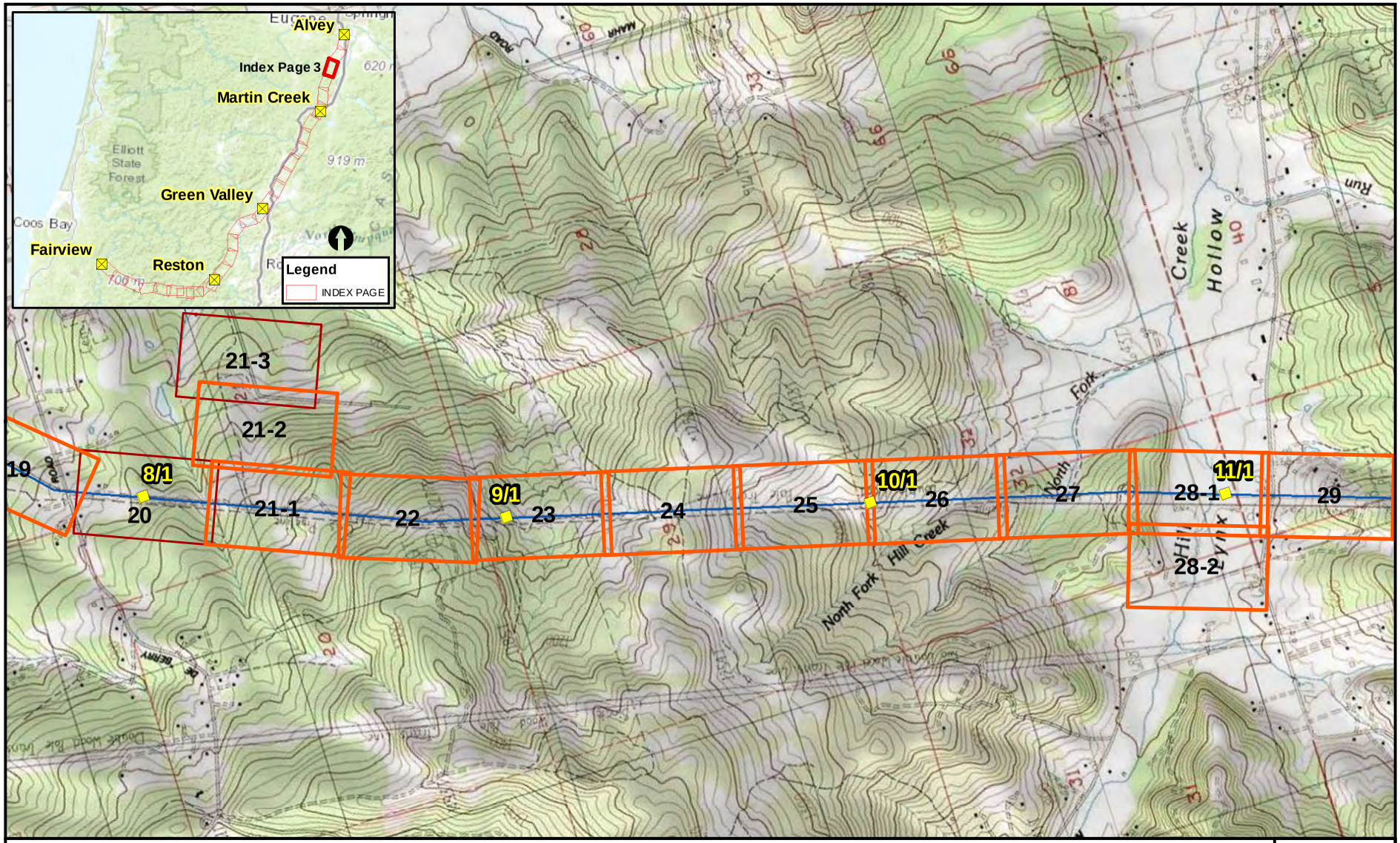

ALVEY - FAIRVIEW REBUILD -
WOOD POLE REPLACEMENT PROJECT
WETLAND / WATER IMPACT MAP SHEET INDEX

Source: Transmission Line Structure, Substation Point, Transmission Line - BPA;
Topo - National Geographic Society, i-cubed 2011

Index Legend

- Transmission Line Structure (line mile / structure number)
- Substation Points
- Alvey-Fairview Transmission Line No. 1
- Sheets with impacts
- Wetland Delineation Figure 4 Sheets (Reference)

FIGURE 2:
INDEX PAGE 3

0 1,000 2,000 Feet

PBS

PROJECT # 75207.000

DATE NOV 2013

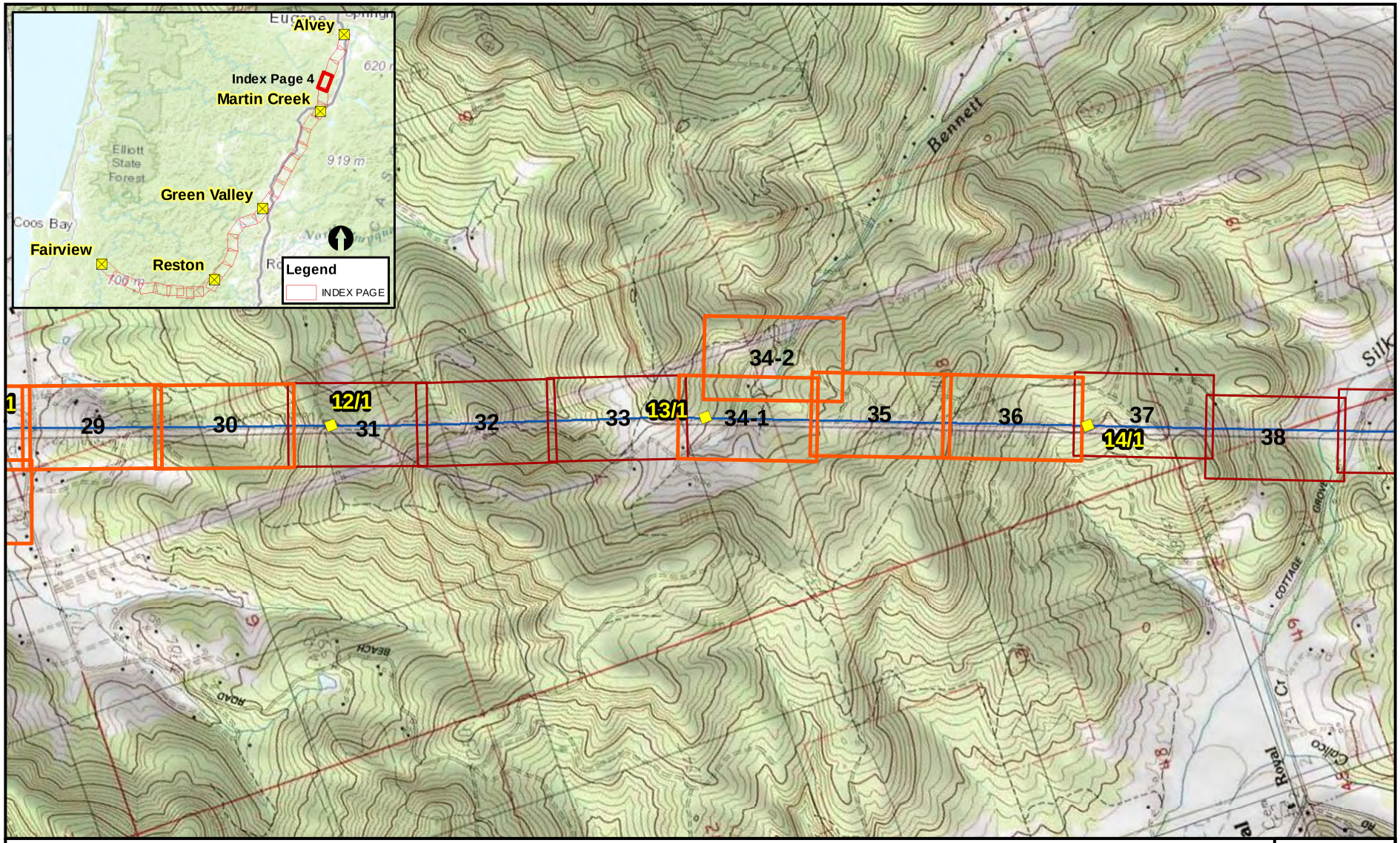

ALVEY - FAIRVIEW REBUILD -
WOOD POLE REPLACEMENT PROJECT
WETLAND / WATER IMPACT MAP SHEET INDEX

Source: Transmission Line Structure, Substation Point, Transmission Line - BPA;
Topo - National Geographic Society, i-cubed 2011

Index Legend

- Transmission Line Structure (line mile / structure number)
- Substation Points
- Alvey-Fairview Transmission Line No. 1
- Sheets with impacts
- Wetland Delineation Figure 4 Sheets (Reference)

FIGURE 2:
INDEX PAGE 4

0 1,000 2,000 Feet

PBS

PROJECT # 75207.000

DATE NOV 2013

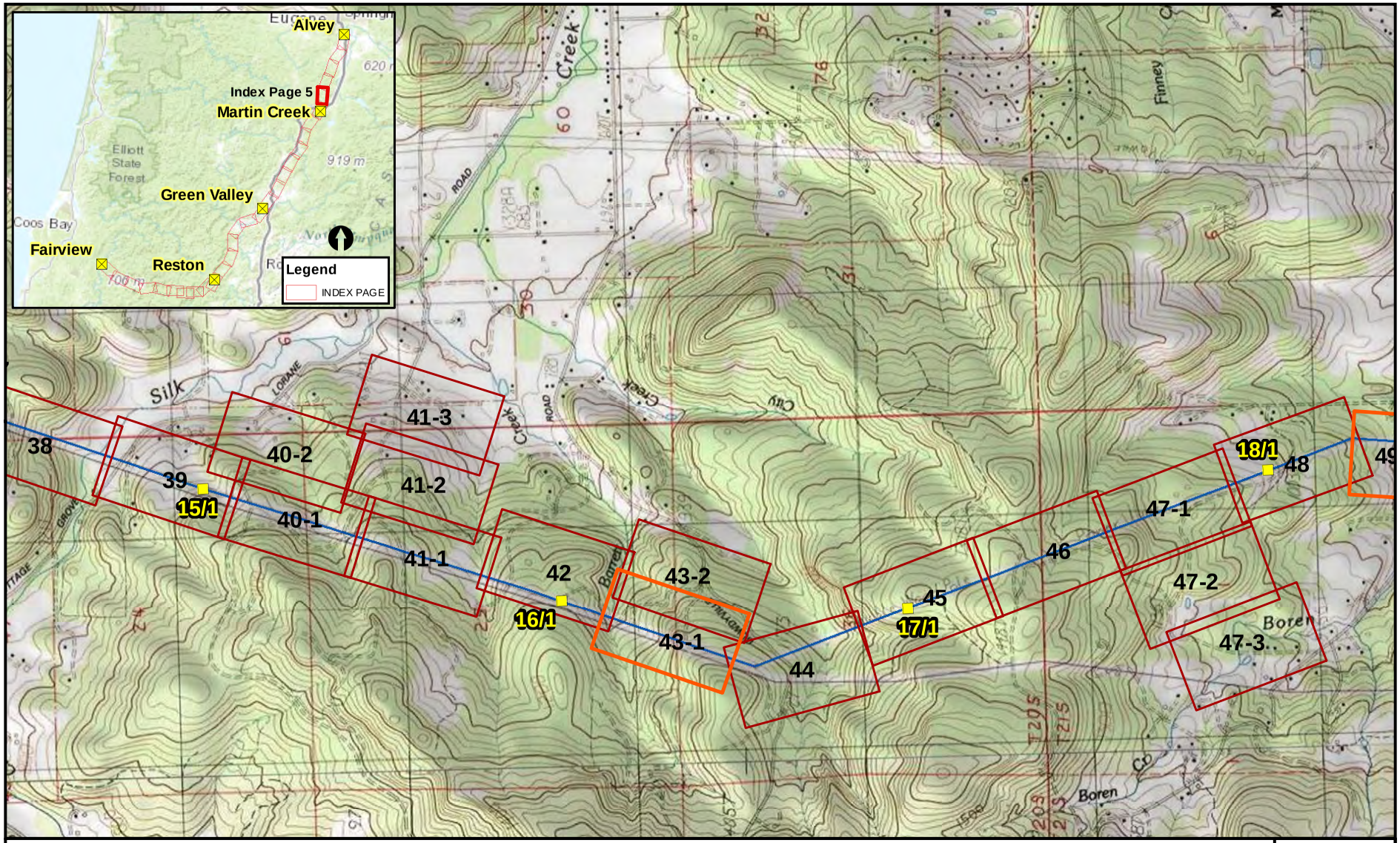

ALVEY - FAIRVIEW REBUILD -
WOOD POLE REPLACEMENT PROJECT
WETLAND / WATER IMPACT MAP SHEET INDEX

Source: Transmission Line Structure, Substation Point, Transmission Line - BPA;
Topo - National Geographic Society, i-cubed 2011

Index Legend

- Transmission Line Structure (line mile / structure number)
- Substation Points
- Alvey-Fairview Transmission Line No. 1
- Sheets with impacts
- Wetland Delineation Figure 4 Sheets (Reference)

FIGURE 2:
INDEX PAGE 5

0 1,000 2,000 Feet

PBS

PROJECT # 75207.000

DATE NOV 2013

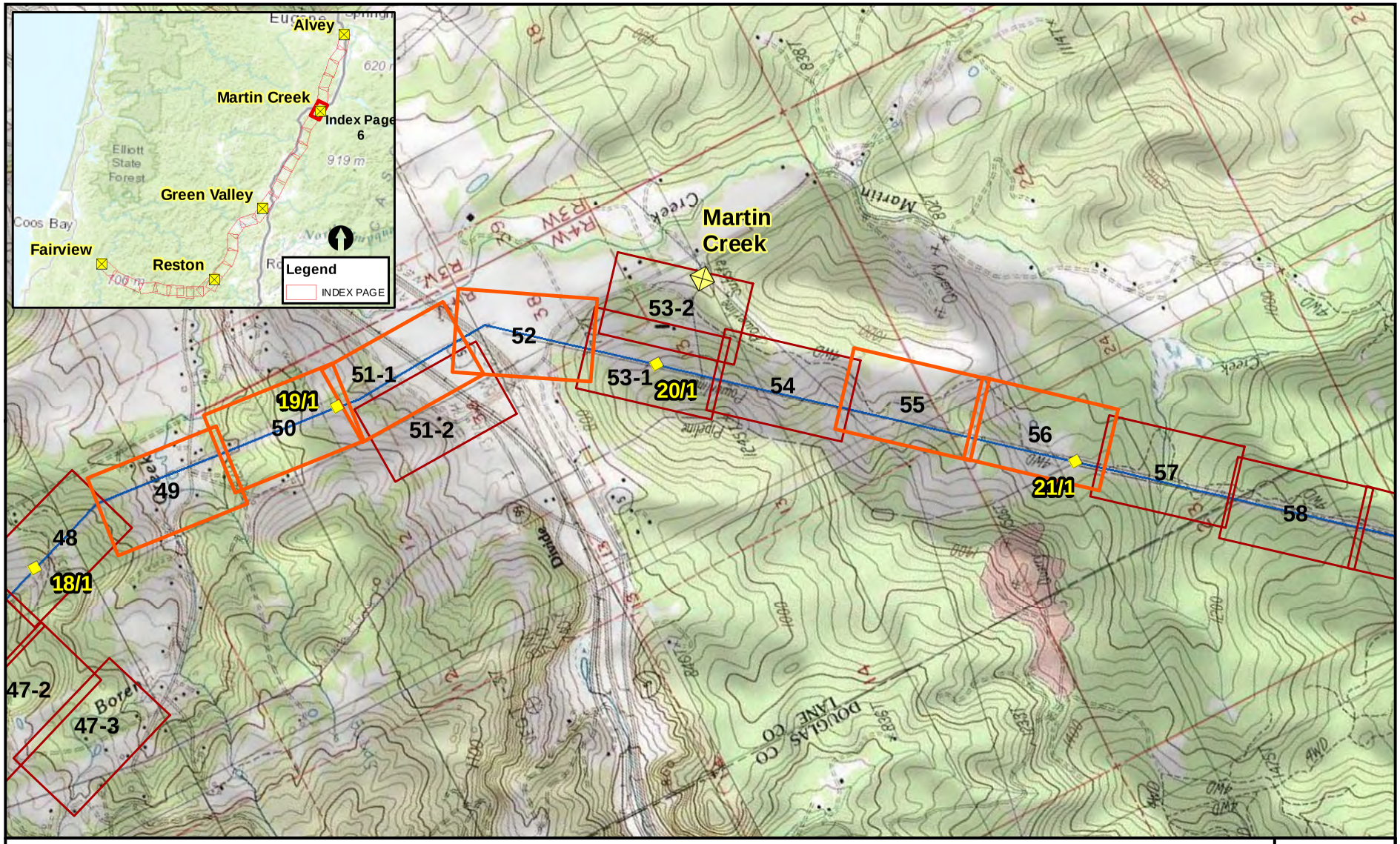

ALVEY - FAIRVIEW REBUILD -
WOOD POLE REPLACEMENT PROJECT
WETLAND / WATER IMPACT MAP SHEET INDEX

Source: Transmission Line Structure, Substation Point, Transmission Line - BPA;
Topo - National Geographic Society, i-cubed 2011

Index Legend

- Transmission Line Structure (line mile / structure number)
- Substation Points
- Alvey-Fairview Transmission Line No. 1
- Sheets with impacts
- Wetland Delineation Figure 4 Sheets (Reference)

FIGURE 2:
INDEX PAGE 6

0 1,000 2,000 Feet

PBS

PROJECT # 75207.000

DATE NOV 2013

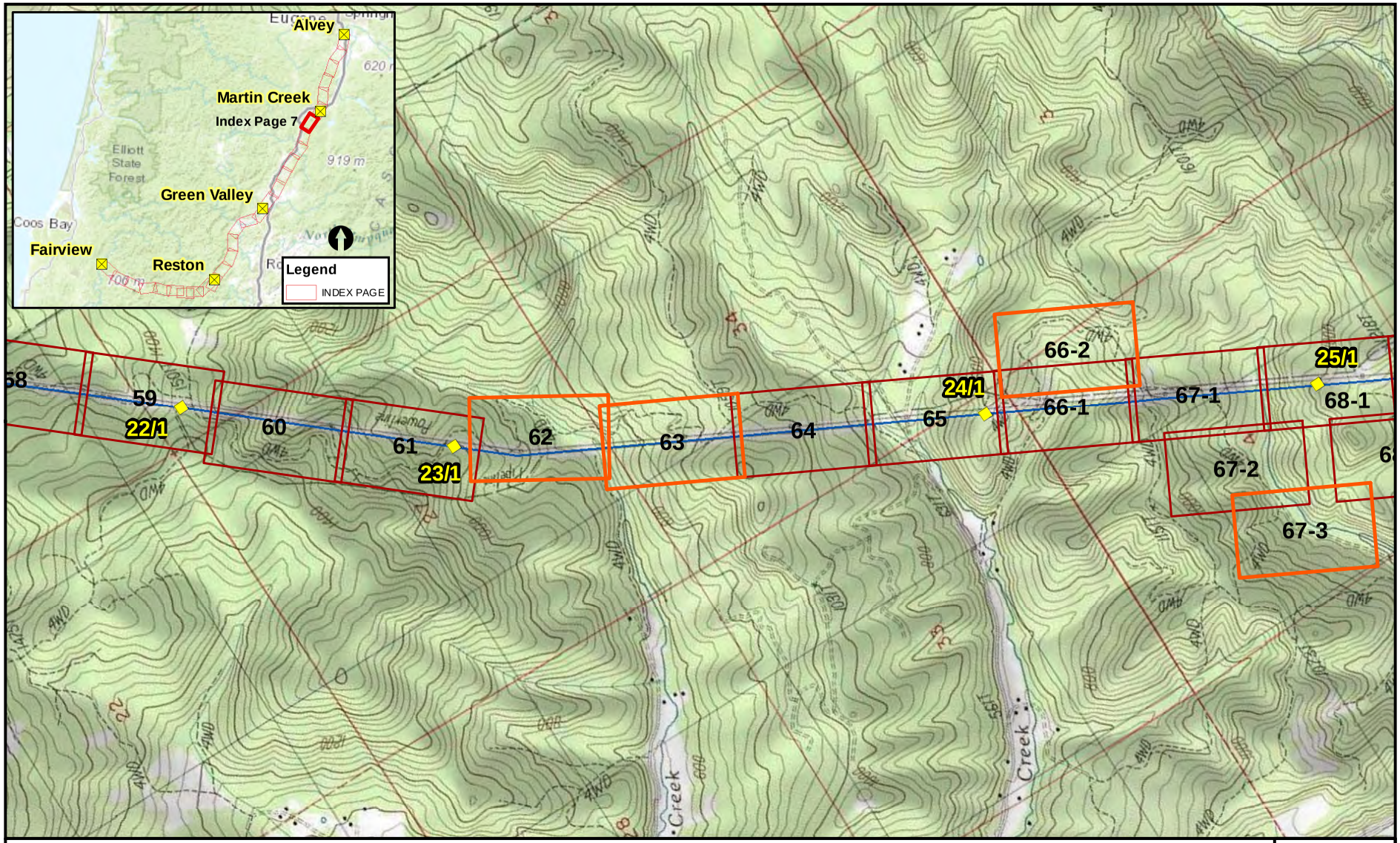

ALVEY - FAIRVIEW REBUILD -
WOOD POLE REPLACEMENT PROJECT
WETLAND / WATER IMPACT MAP SHEET INDEX

Source: Transmission Line Structure, Substation Point, Transmission Line - BPA;
Topo - National Geographic Society, i-cubed 2011

Index Legend

- Transmission Line Structure (line mile / structure number)
- Substation Points
- Alvey-Fairview Transmission Line No. 1
- Sheets with impacts
- Wetland Delineation Figure 4 Sheets (Reference)

FIGURE 2:
INDEX PAGE 7

0 1,000 2,000 Feet

PBS

PROJECT # 75207.000

DATE NOV 2013

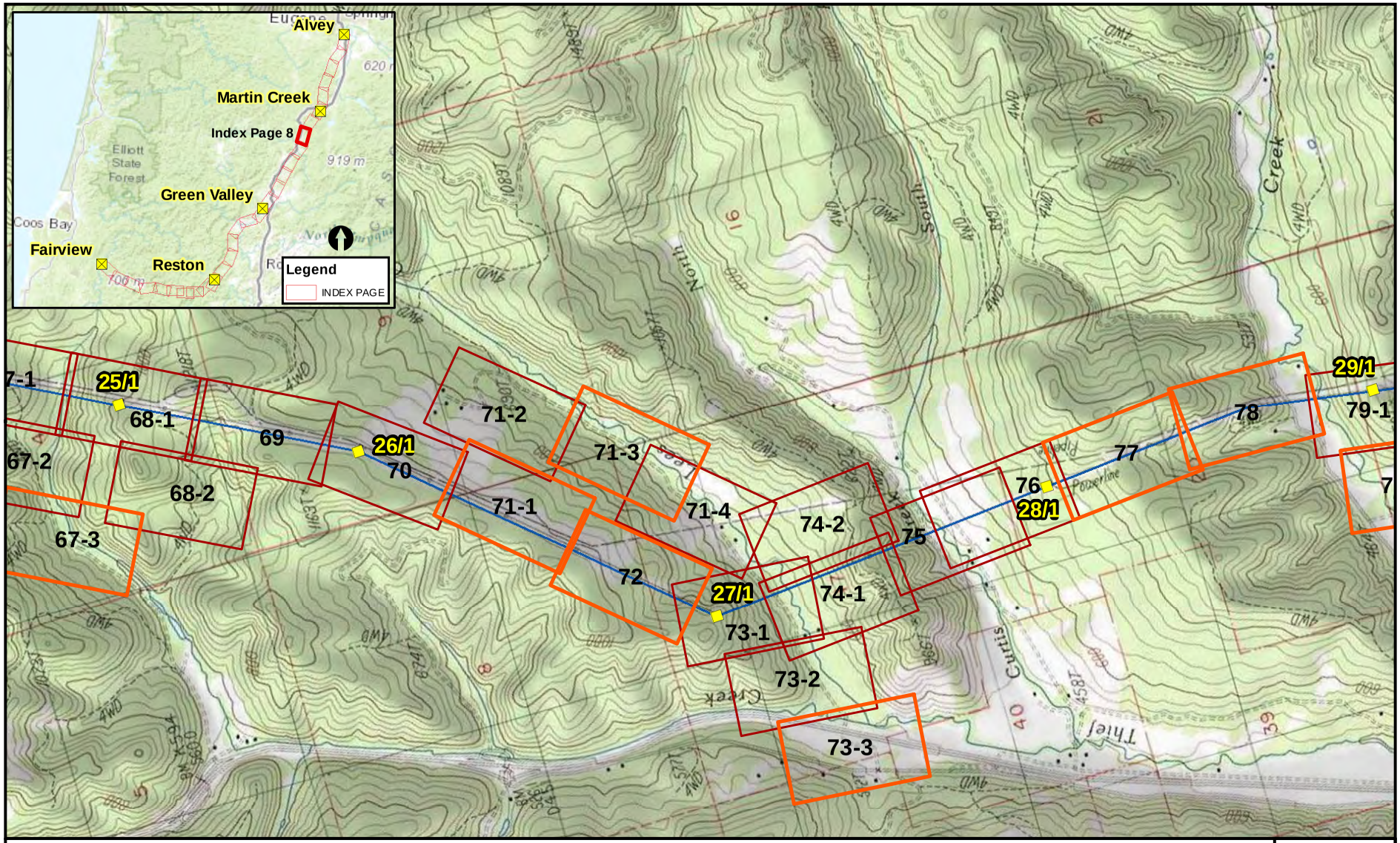

ALVEY - FAIRVIEW REBUILD -
WOOD POLE REPLACEMENT PROJECT
WETLAND / WATER IMPACT MAP SHEET INDEX

Source: Transmission Line Structure, Substation Point, Transmission Line - BPA;
Topo - National Geographic Society, i-cubed 2011

Index Legend

- Transmission Line Structure (line mile / structure number)
- Substation Points
- Alvey-Fairview Transmission Line No. 1
- Sheets with impacts
- Wetland Delineation Figure 4 Sheets (Reference)

FIGURE 2:
INDEX PAGE 8

0 1,000 2,000 Feet

PBS

PROJECT # 75207.000

DATE NOV 2013

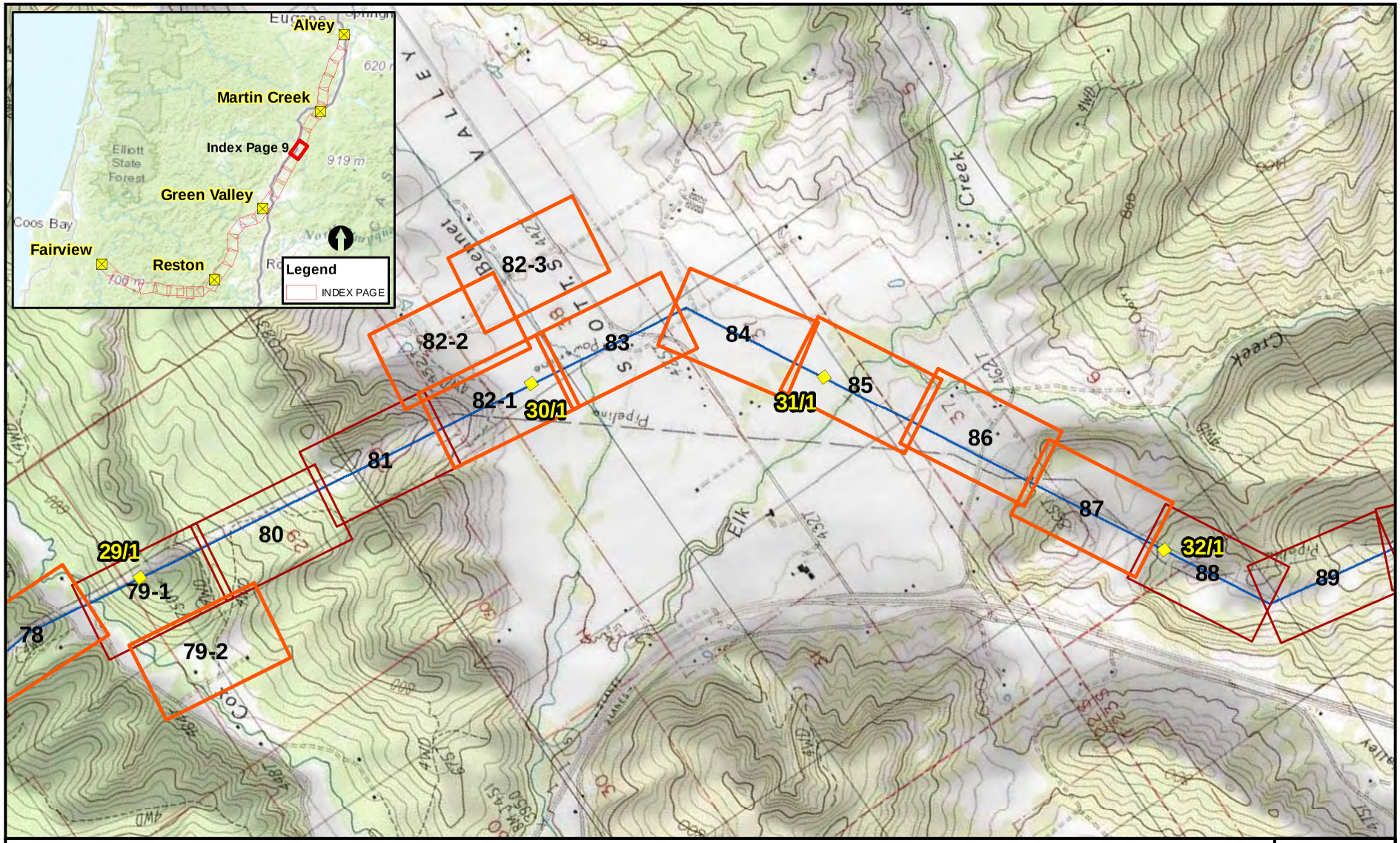

ALVEY - FAIRVIEW REBUILD -
WOOD POLE REPLACEMENT PROJECT
WETLAND / WATER IMPACT MAP SHEET INDEX

Source: Transmission Line Structure, Substation Point, Transmission Line - BPA;
Topo - National Geographic Society, i-cubed 2011

Index Legend

- Transmission Line Structure (line mile / structure number)
- Substation Points
- Alvey-Fairview Transmission Line No. 1
- Sheets with impacts
- Wetland Delineation Figure 4 Sheets (Reference)

FIGURE 2:
INDEX PAGE 9

0 1,000 2,000 Feet

PBS

PROJECT # 75207.000

DATE NOV 2013

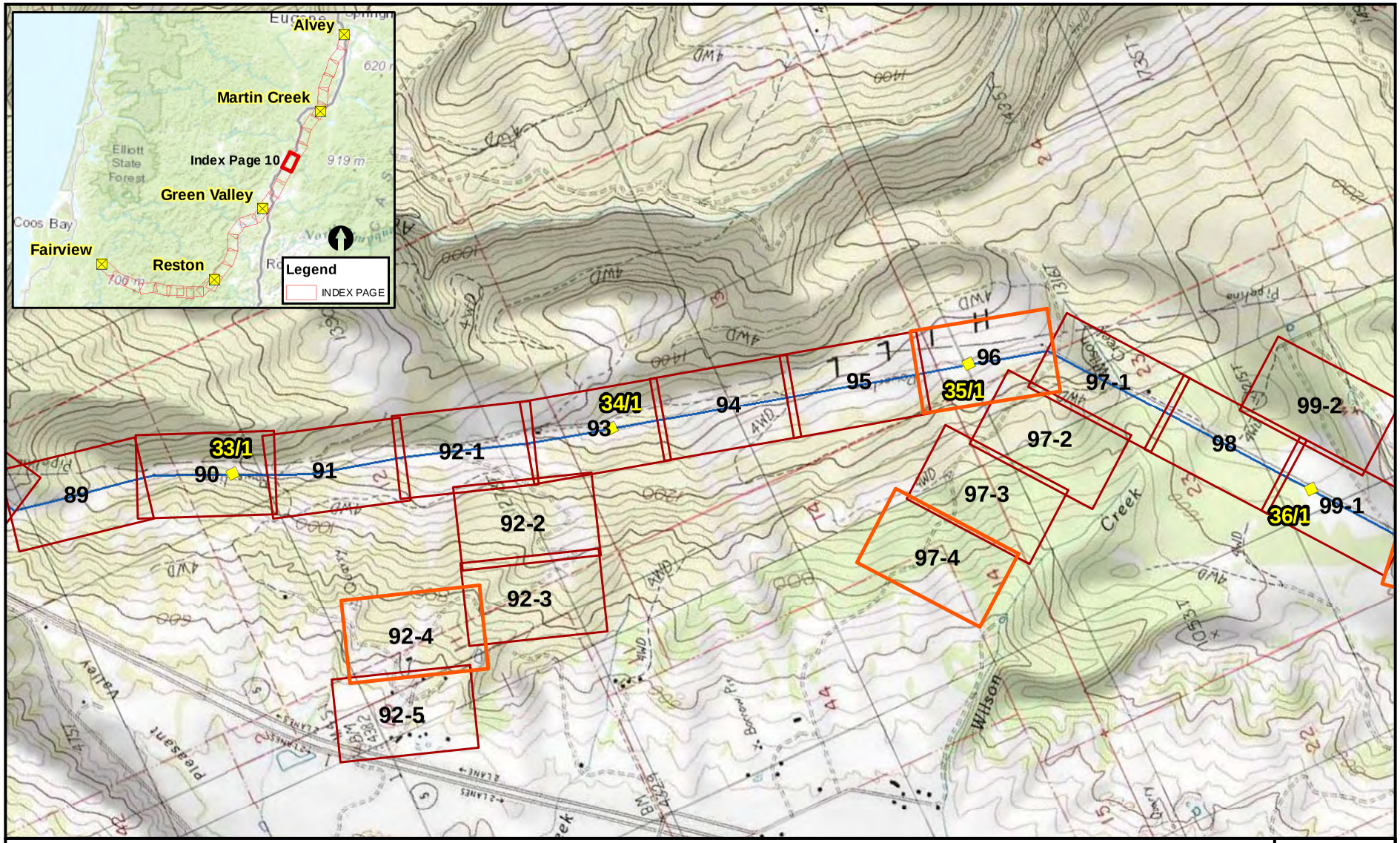

ALVEY - FAIRVIEW REBUILD -
WOOD POLE REPLACEMENT PROJECT
WETLAND / WATER IMPACT MAP SHEET INDEX

Source: Transmission Line Structure, Substation Point, Transmission Line - BPA;
Topo - National Geographic Society, i-cubed 2011

Index Legend

- Transmission Line Structure (line mile / structure number)
- Substation Points
- Alvey-Fairview Transmission Line No. 1
- Sheets with impacts
- Wetland Delineation Figure 4 Sheets (Reference)

FIGURE 2:
INDEX PAGE 10

0 1,000 2,000 Feet

PBS

PROJECT # 75207.000

DATE NOV 2013

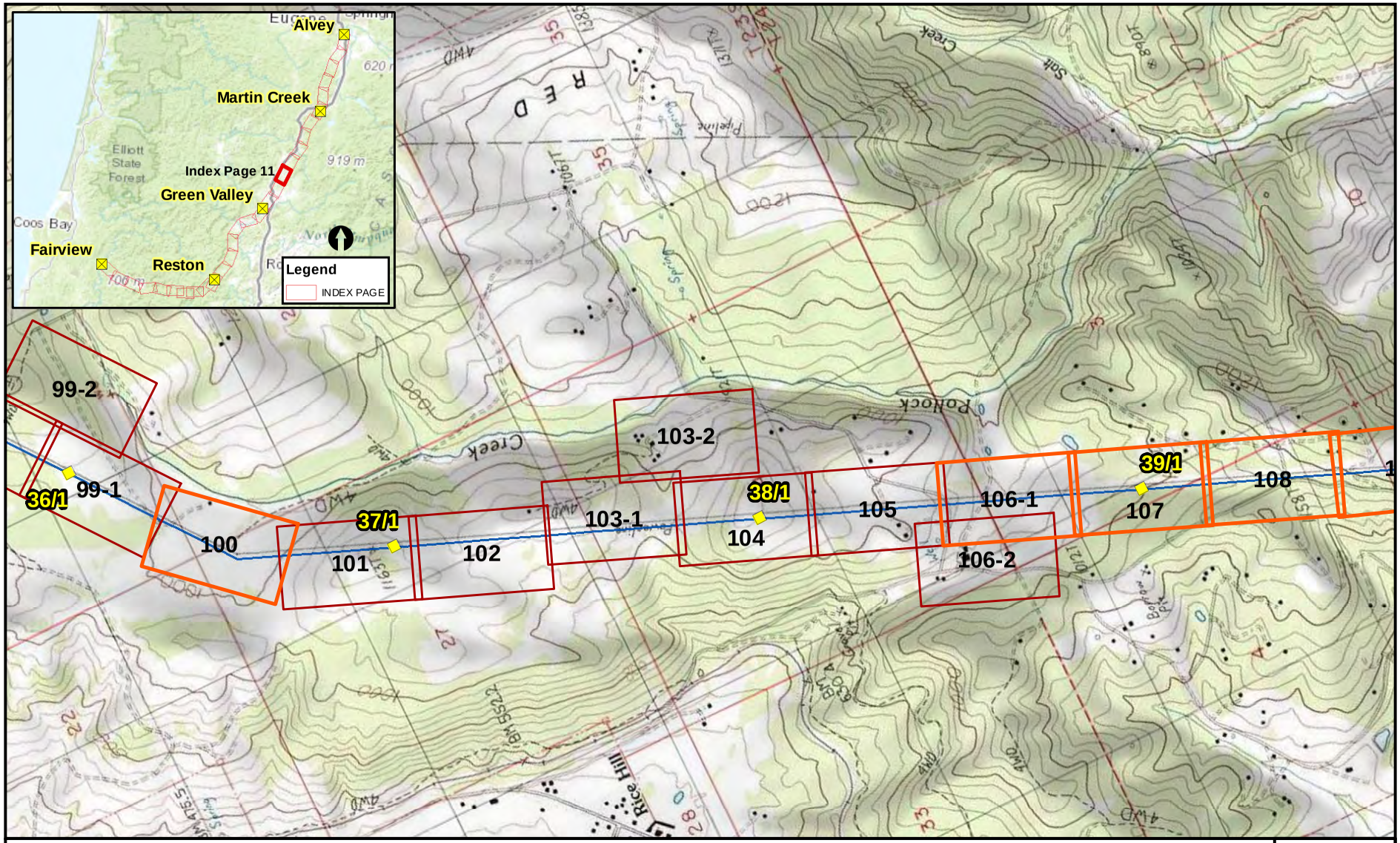

ALVEY - FAIRVIEW REBUILD -
WOOD POLE REPLACEMENT PROJECT
WETLAND / WATER IMPACT MAP SHEET INDEX

Source: Transmission Line Structure, Substation Point, Transmission Line - BPA;
Topo - National Geographic Society, i-cubed 2011

Index Legend

- Transmission Line Structure (line mile / structure number)
- Substation Points
- Alvey-Fairview Transmission Line No. 1
- Sheets with impacts
- Wetland Delineation Figure 4 Sheets (Reference)

FIGURE 2:
INDEX PAGE 11

0 1,000 2,000 Feet

PBS

PROJECT # 75207.000

DATE NOV 2013

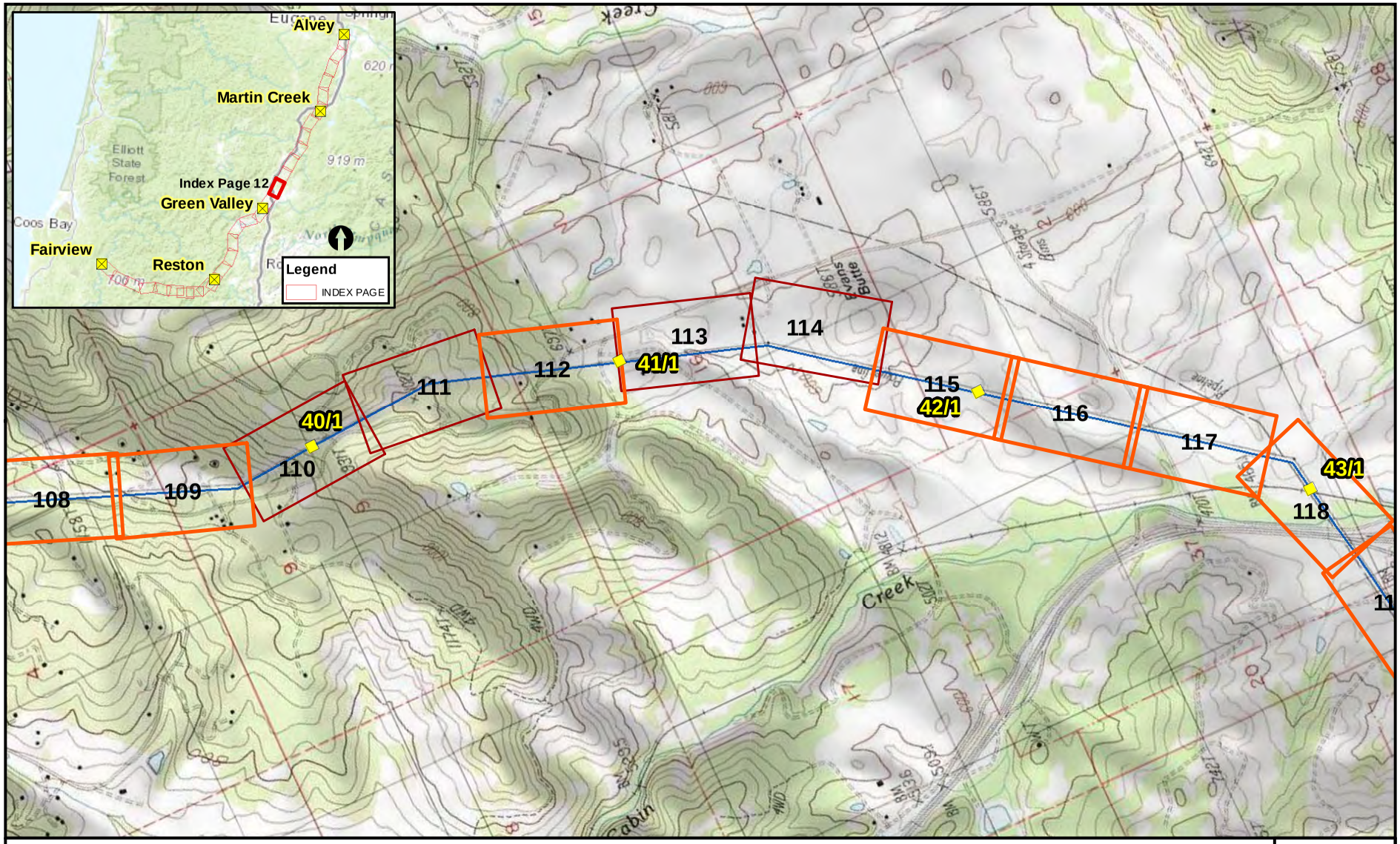

ALVEY - FAIRVIEW REBUILD -
WOOD POLE REPLACEMENT PROJECT
WETLAND / WATER IMPACT MAP SHEET INDEX

Source: Transmission Line Structure, Substation Point, Transmission Line - BPA;
Topo - National Geographic Society, i-cubed 2011

Index Legend

- Transmission Line Structure (line mile / structure number)
- Substation Points
- Alvey-Fairview Transmission Line No. 1
- Sheets with impacts
- Wetland Delineation Figure 4 Sheets (Reference)

FIGURE 2:
INDEX PAGE 12

0 1,000 2,000 Feet

PBS

PROJECT # 75207.000

DATE NOV 2013

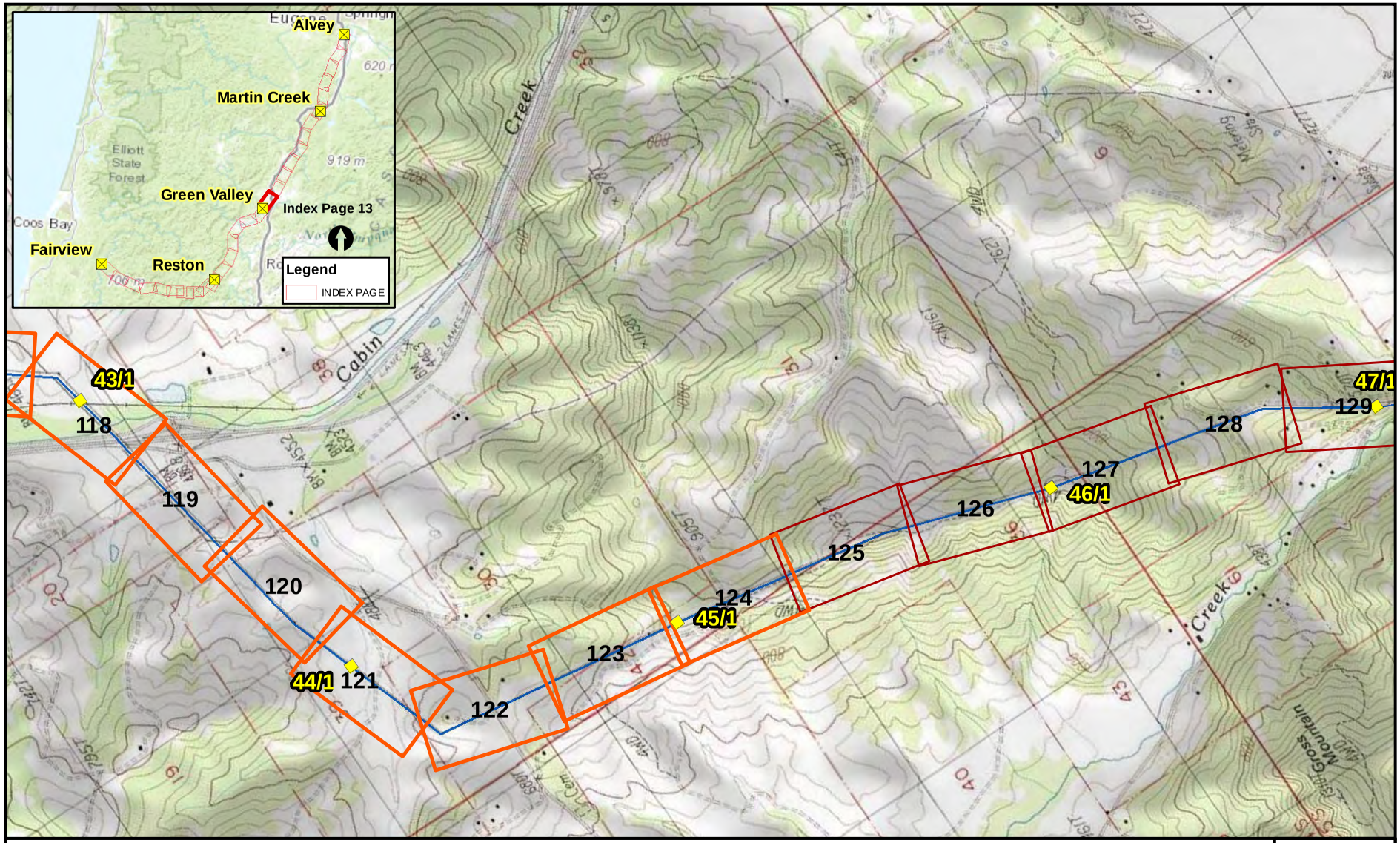

ALVEY - FAIRVIEW REBUILD -
WOOD POLE REPLACEMENT PROJECT
WETLAND / WATER IMPACT MAP SHEET INDEX

Source: Transmission Line Structure, Substation Point, Transmission Line - BPA;
Topo - National Geographic Society, i-cubed 2011

Index Legend

- Transmission Line Structure (line mile / structure number)
- Substation Points
- Alvey-Fairview Transmission Line No. 1
- Sheets with impacts
- Wetland Delineation Figure 4 Sheets (Reference)

FIGURE 2:
INDEX PAGE 13

0 1,000 2,000 Feet

PBS

PROJECT # 75207.000

DATE NOV 2013

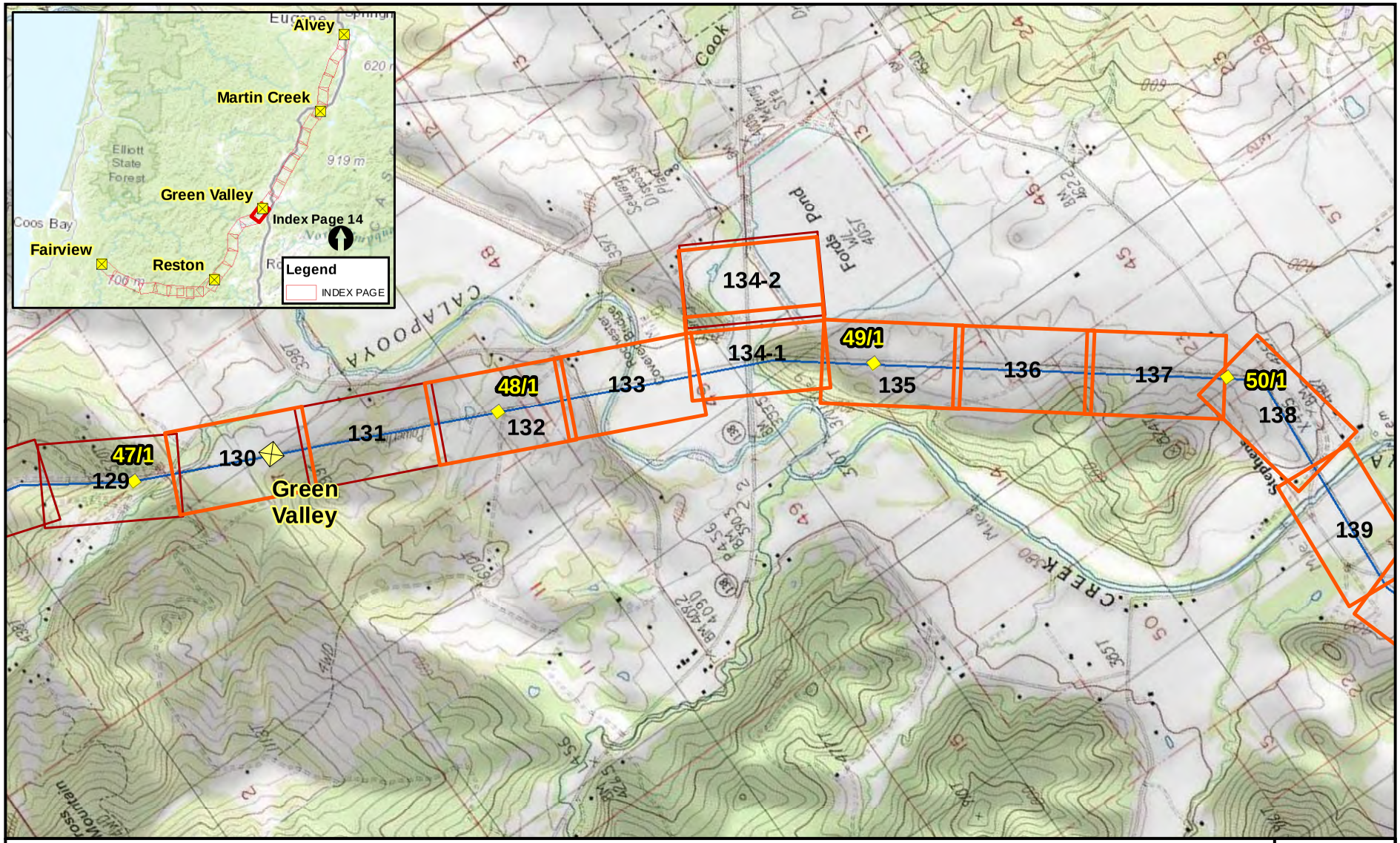

ALVEY - FAIRVIEW REBUILD -
WOOD POLE REPLACEMENT PROJECT
WETLAND / WATER IMPACT MAP SHEET INDEX

Source: Transmission Line Structure, Substation Point, Transmission Line - BPA;
Topo - National Geographic Society, i-cubed 2011

Index Legend

- Transmission Line Structure (line mile / structure number)
- Substation Points
- Alvey-Fairview Transmission Line No. 1
- Sheets with impacts
- Wetland Delineation Figure 4 Sheets (Reference)

FIGURE 2:
INDEX PAGE 14

0 1,000 2,000 Feet

PBS

PROJECT # 75207.000

DATE NOV 2013

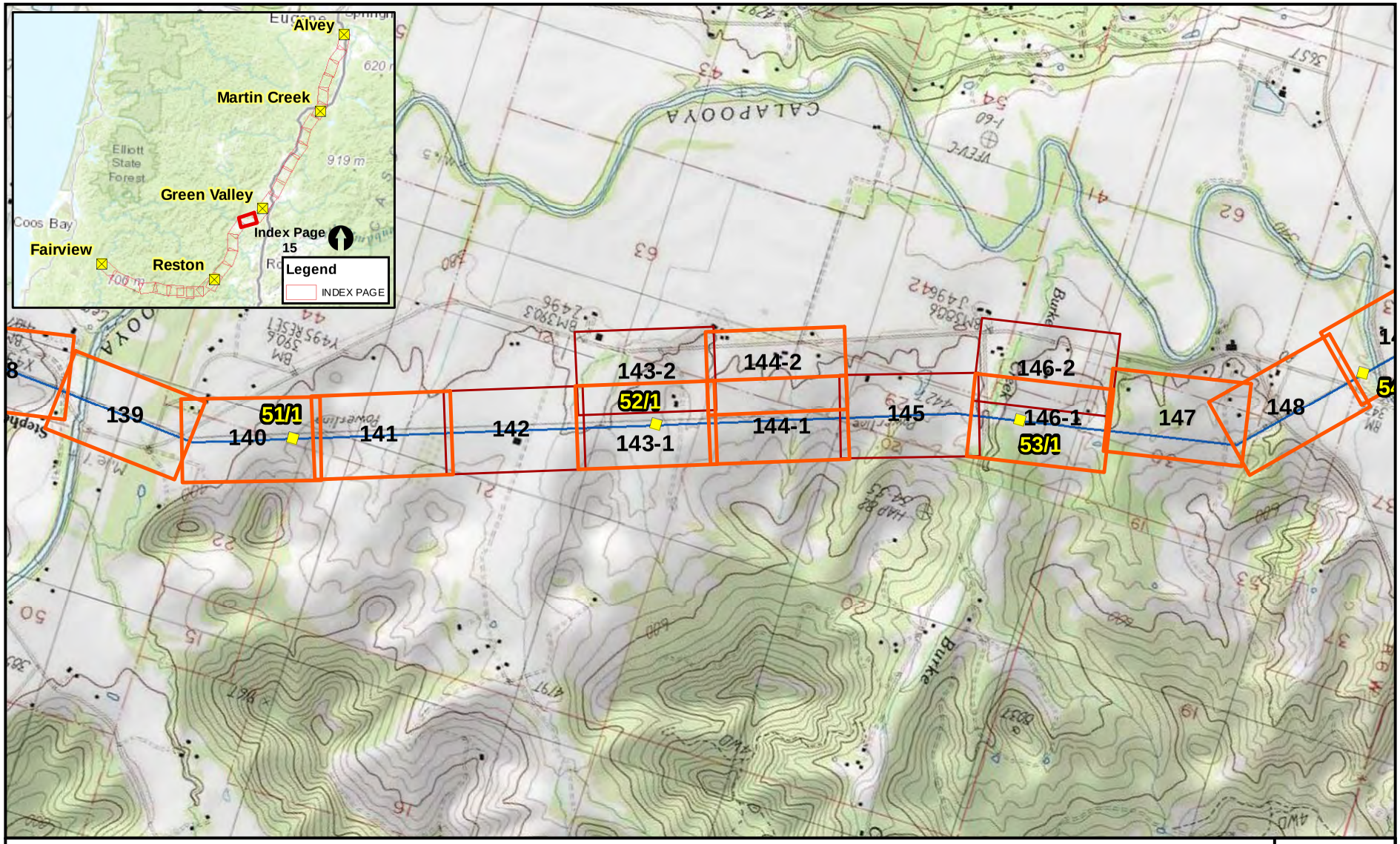

ALVEY - FAIRVIEW REBUILD -
WOOD POLE REPLACEMENT PROJECT
WETLAND / WATER IMPACT MAP SHEET INDEX

Source: Transmission Line Structure, Substation Point, Transmission Line - BPA;
Topo - National Geographic Society, i-cubed 2011

Index Legend

- Transmission Line Structure (line mile / structure number)
- Substation Points
- Alvey-Fairview Transmission Line No. 1
- Sheets with impacts
- Wetland Delineation Figure 4 Sheets (Reference)

FIGURE 2:
INDEX PAGE 15

0 1,000 2,000 Feet

PBS

PROJECT # 75207.000

DATE NOV 2013

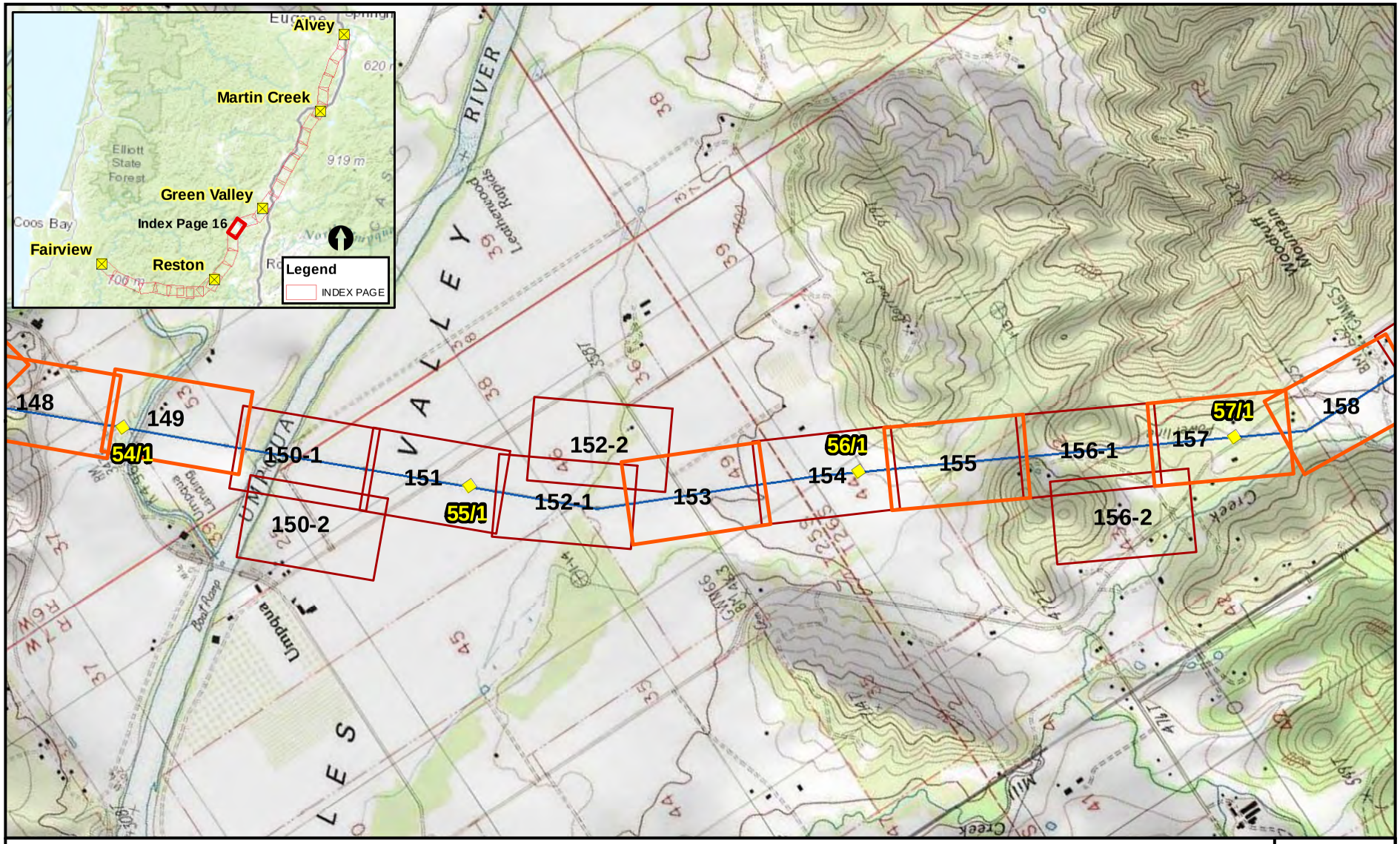

ALVEY - FAIRVIEW REBUILD -
WOOD POLE REPLACEMENT PROJECT
WETLAND / WATER IMPACT MAP SHEET INDEX

Source: Transmission Line Structure, Substation Point, Transmission Line - BPA;
Topo - National Geographic Society, i-cubed 2011

Index Legend

- Transmission Line Structure (line mile / structure number)
- Substation Points
- Alvey-Fairview Transmission Line No. 1
- Sheets with impacts
- Wetland Delineation Figure 4 Sheets (Reference)

FIGURE 2:
INDEX PAGE 16

0 1,000 2,000 Feet

PBS

PROJECT # 75207.000

DATE NOV 2013

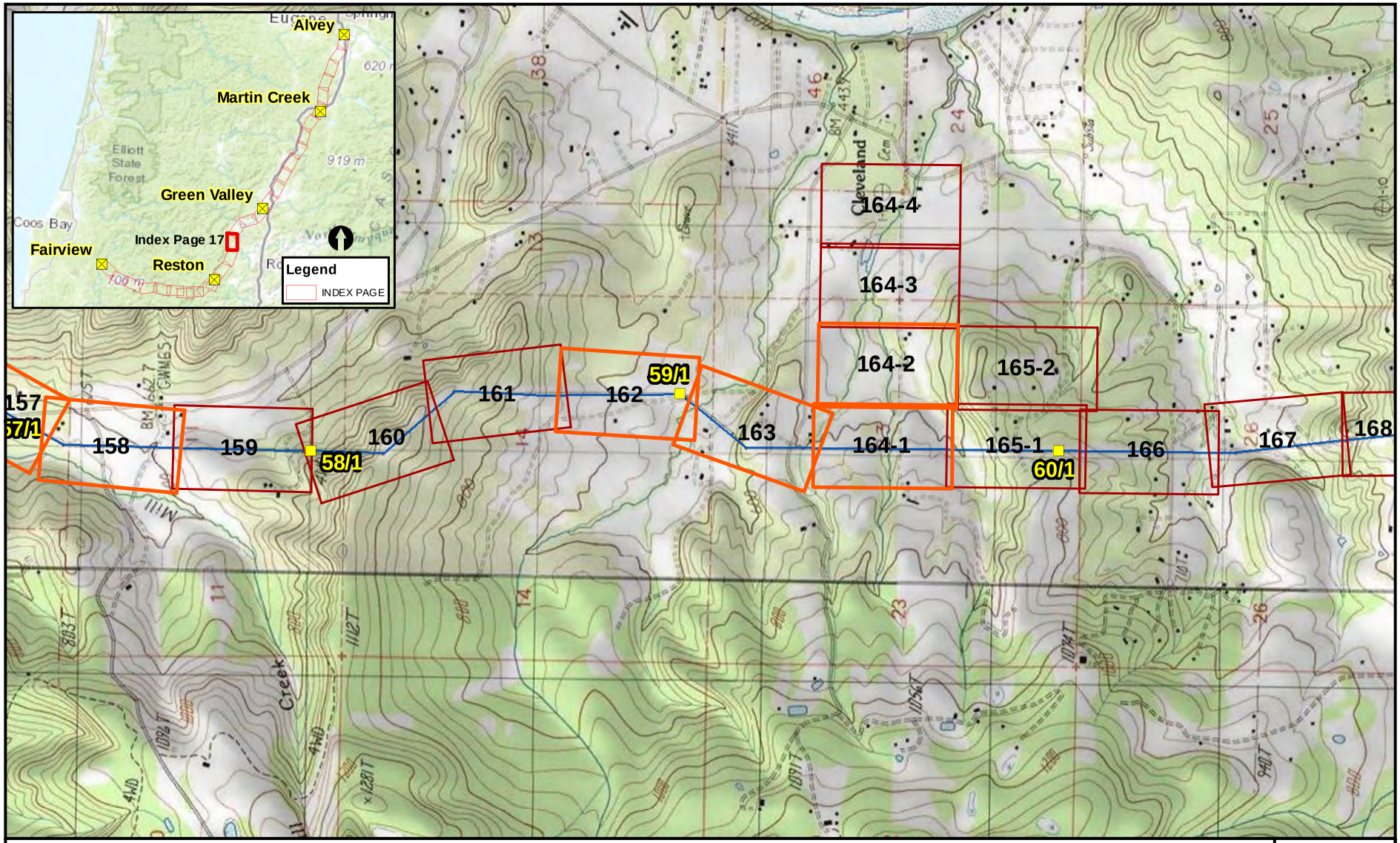

ALVEY - FAIRVIEW REBUILD -
WOOD POLE REPLACEMENT PROJECT
WETLAND / WATER IMPACT MAP SHEET INDEX

Source: Transmission Line Structure, Substation Point, Transmission Line - BPA;
Topo - National Geographic Society, i-cubed 2011

Index Legend

- Transmission Line Structure (line mile / structure number)
- Substation Points
- Alvey-Fairview Transmission Line No. 1
- Sheets with impacts
- Wetland Delineation Figure 4 Sheets (Reference)

FIGURE 2:
INDEX PAGE 17

0 1,000 2,000 Feet

PBS

PROJECT # 75207.000

DATE NOV 2013

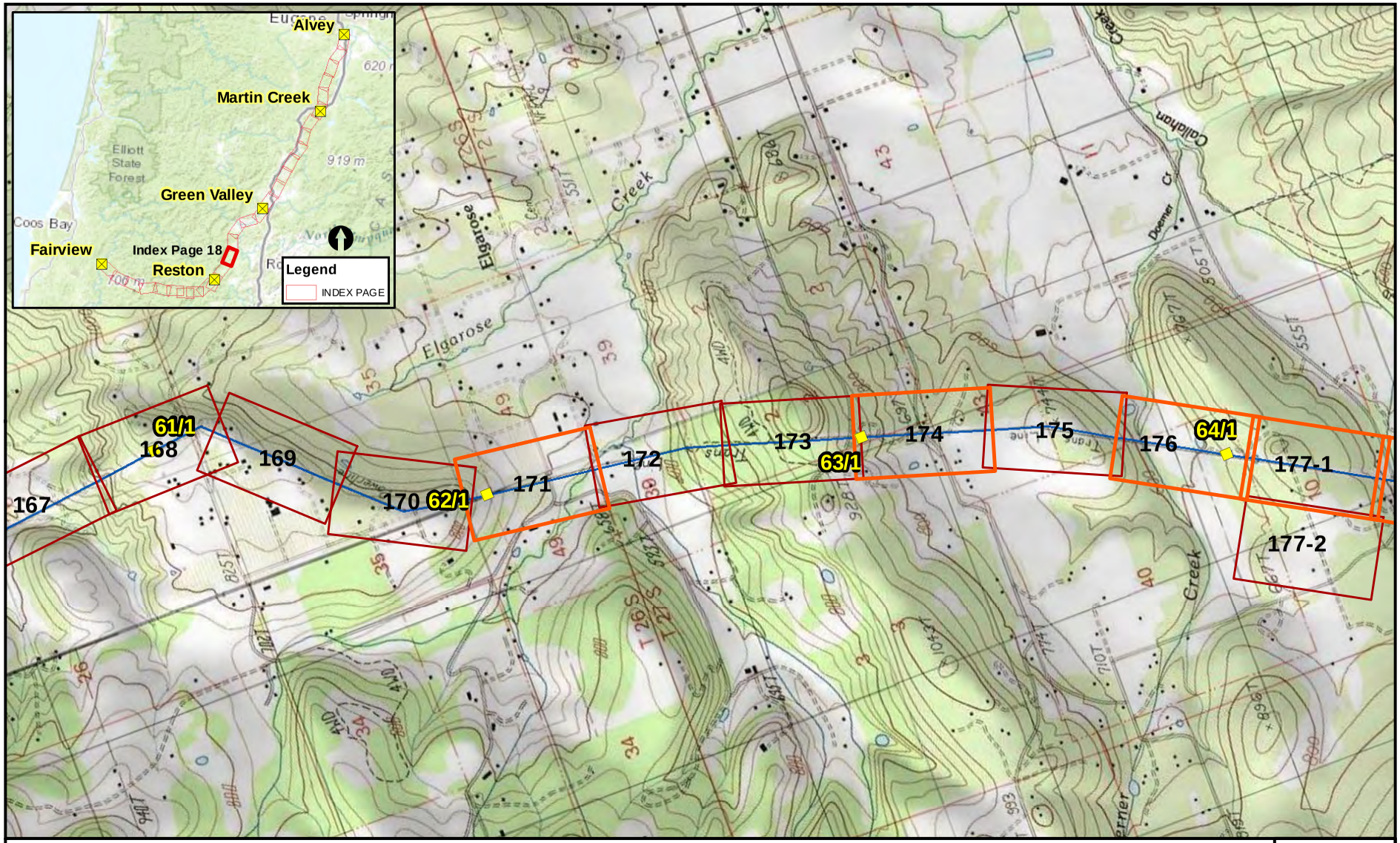

ALVEY - FAIRVIEW REBUILD -
WOOD POLE REPLACEMENT PROJECT
WETLAND / WATER IMPACT MAP SHEET INDEX

Source: Transmission Line Structure, Substation Point, Transmission Line - BPA;
Topo - National Geographic Society, i-cubed 2011

Index Legend

- Transmission Line Structure (line mile / structure number)
- Substation Points
- Alvey-Fairview Transmission Line No. 1
- Sheets with impacts
- Wetland Delineation Figure 4 Sheets (Reference)

FIGURE 2:
INDEX PAGE 18

0 1,000 2,000 Feet

PBS

PROJECT # 75207.000

DATE NOV 2013

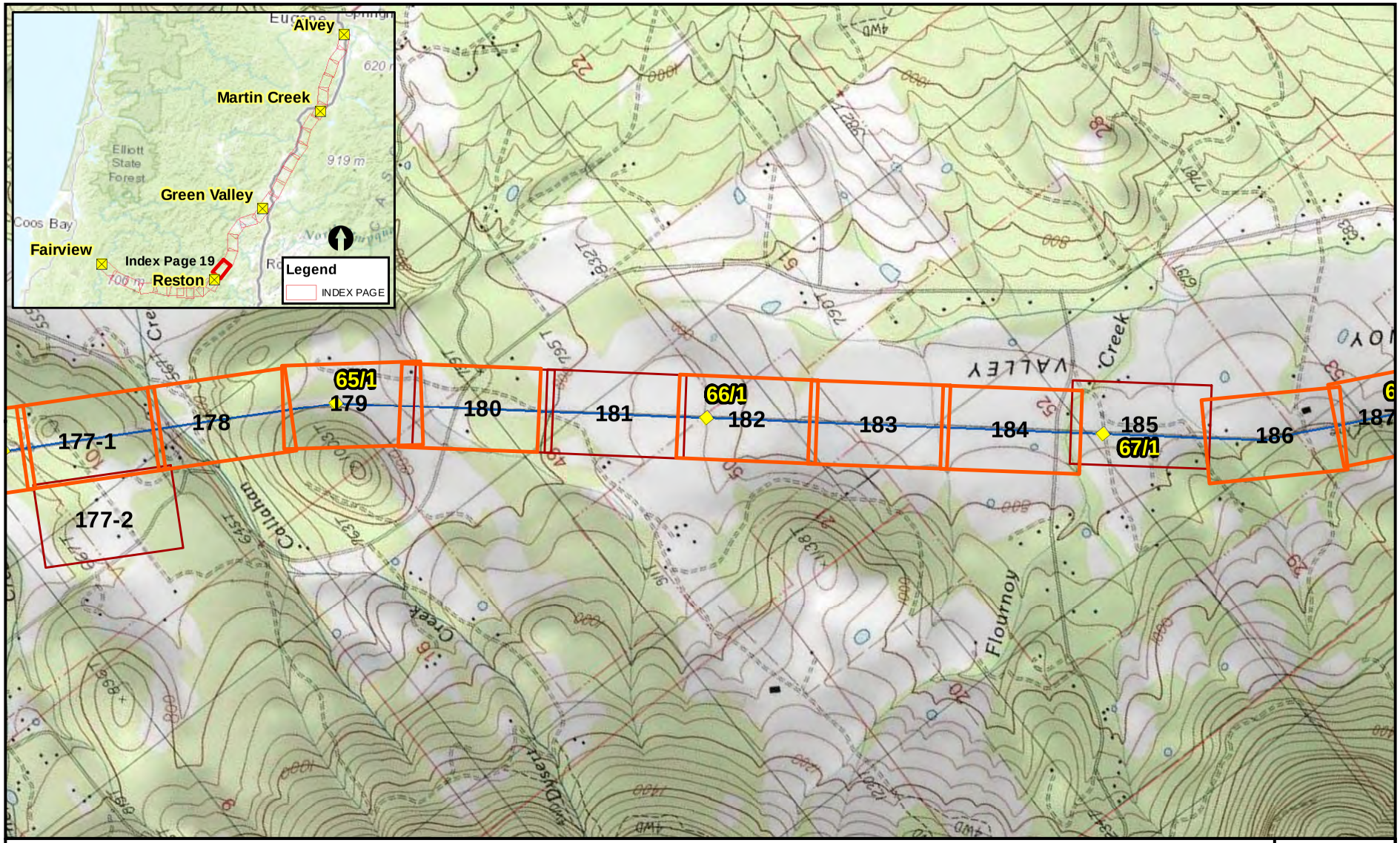

ALVEY - FAIRVIEW REBUILD -
WOOD POLE REPLACEMENT PROJECT
WETLAND / WATER IMPACT MAP SHEET INDEX

Source: Transmission Line Structure, Substation Point, Transmission Line - BPA;
Topo - National Geographic Society, i-cubed 2011

Index Legend

- Transmission Line Structure (line mile / structure number)
- Substation Points
- Alvey-Fairview Transmission Line No. 1
- Sheets with impacts
- Wetland Delineation Figure 4 Sheets (Reference)

FIGURE 2:
INDEX PAGE 19

0 1,000 2,000 Feet

PBS

PROJECT # 75207.000

DATE NOV 2013

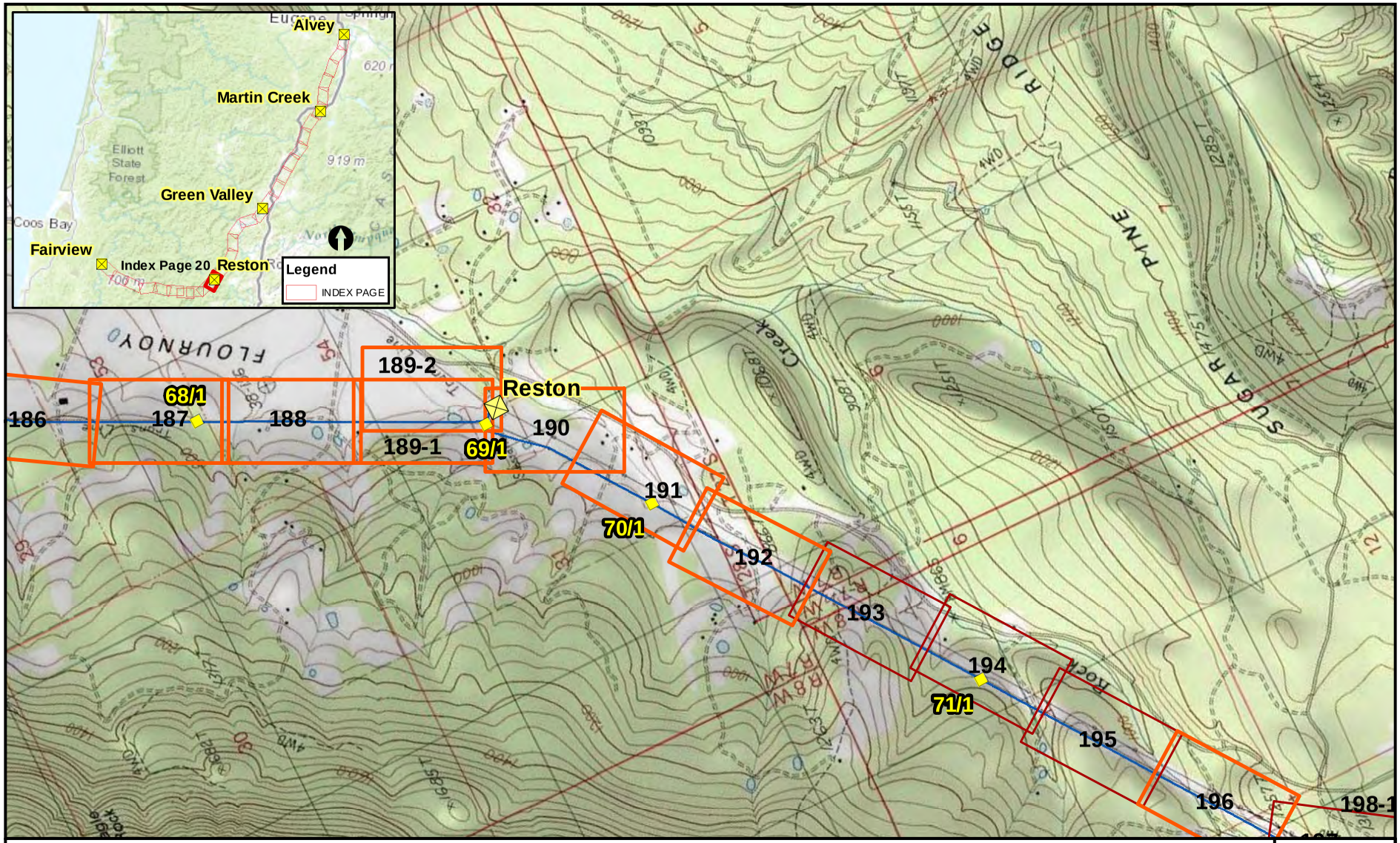

ALVEY - FAIRVIEW REBUILD -
WOOD POLE REPLACEMENT PROJECT
WETLAND / WATER IMPACT MAP SHEET INDEX

Source: Transmission Line Structure, Substation Point, Transmission Line - BPA;
Topo - National Geographic Society, i-cubed 2011

Index Legend

- Transmission Line Structure (line mile / structure number)
- Substation Points
- Alvey-Fairview Transmission Line No. 1
- Sheets with impacts
- Wetland Delineation Figure 4 Sheets (Reference)

FIGURE 2:
INDEX PAGE 20

0 1,000 2,000 Feet

PBS

PROJECT # 75207.000

DATE NOV 2013

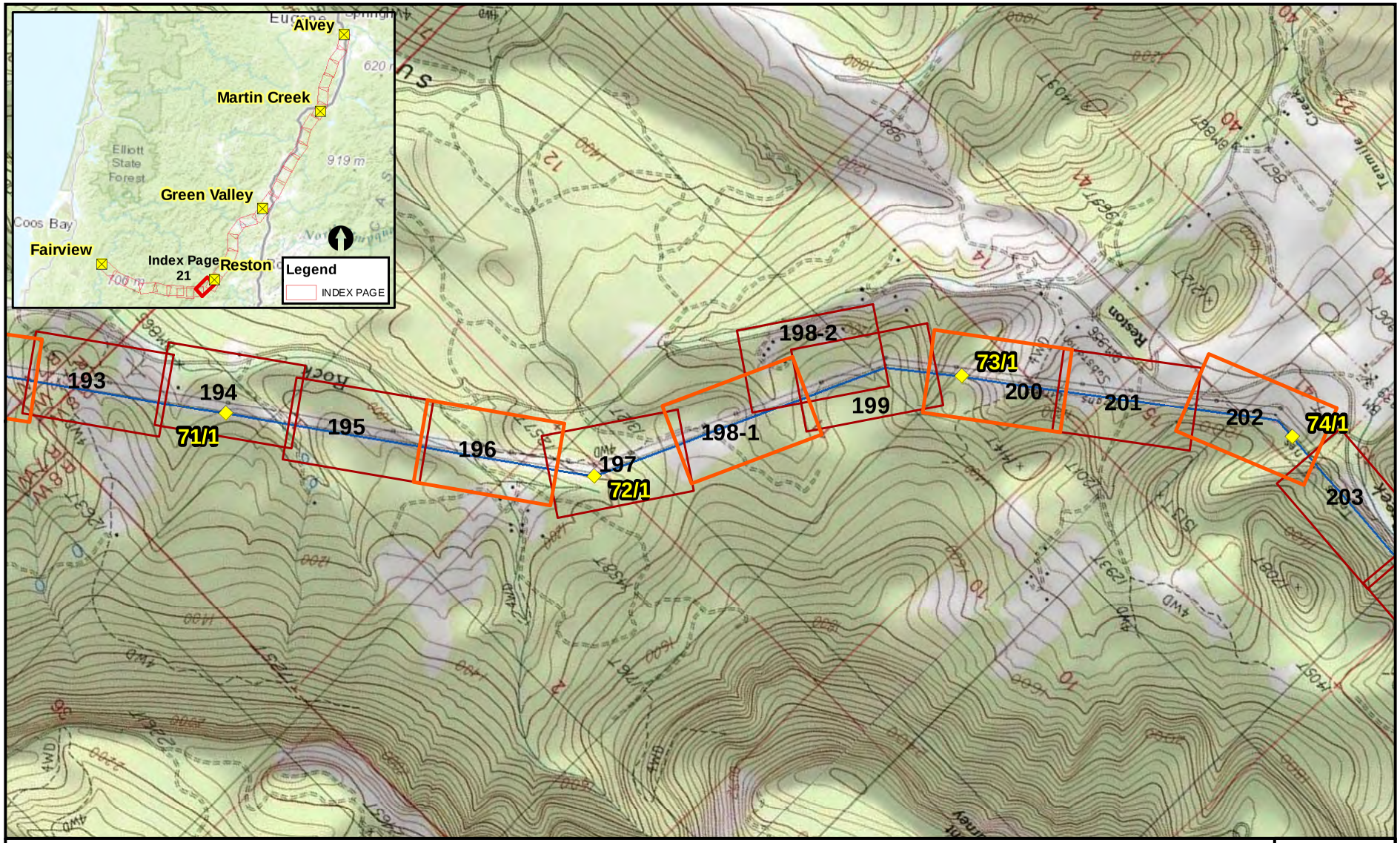

ALVEY - FAIRVIEW REBUILD -
WOOD POLE REPLACEMENT PROJECT
WETLAND / WATER IMPACT MAP SHEET INDEX

Source: Transmission Line Structure, Substation Point, Transmission Line - BPA;
Topo - National Geographic Society, i-cubed 2011

Index Legend

- Transmission Line Structure (line mile / structure number)
- Substation Points
- Alvey-Fairview Transmission Line No. 1
- Sheets with impacts
- Wetland Delineation Figure 4 Sheets (Reference)

FIGURE 2:
INDEX PAGE 21

0 1,000 2,000 Feet

PBS

PROJECT # 75207.000

DATE NOV 2013

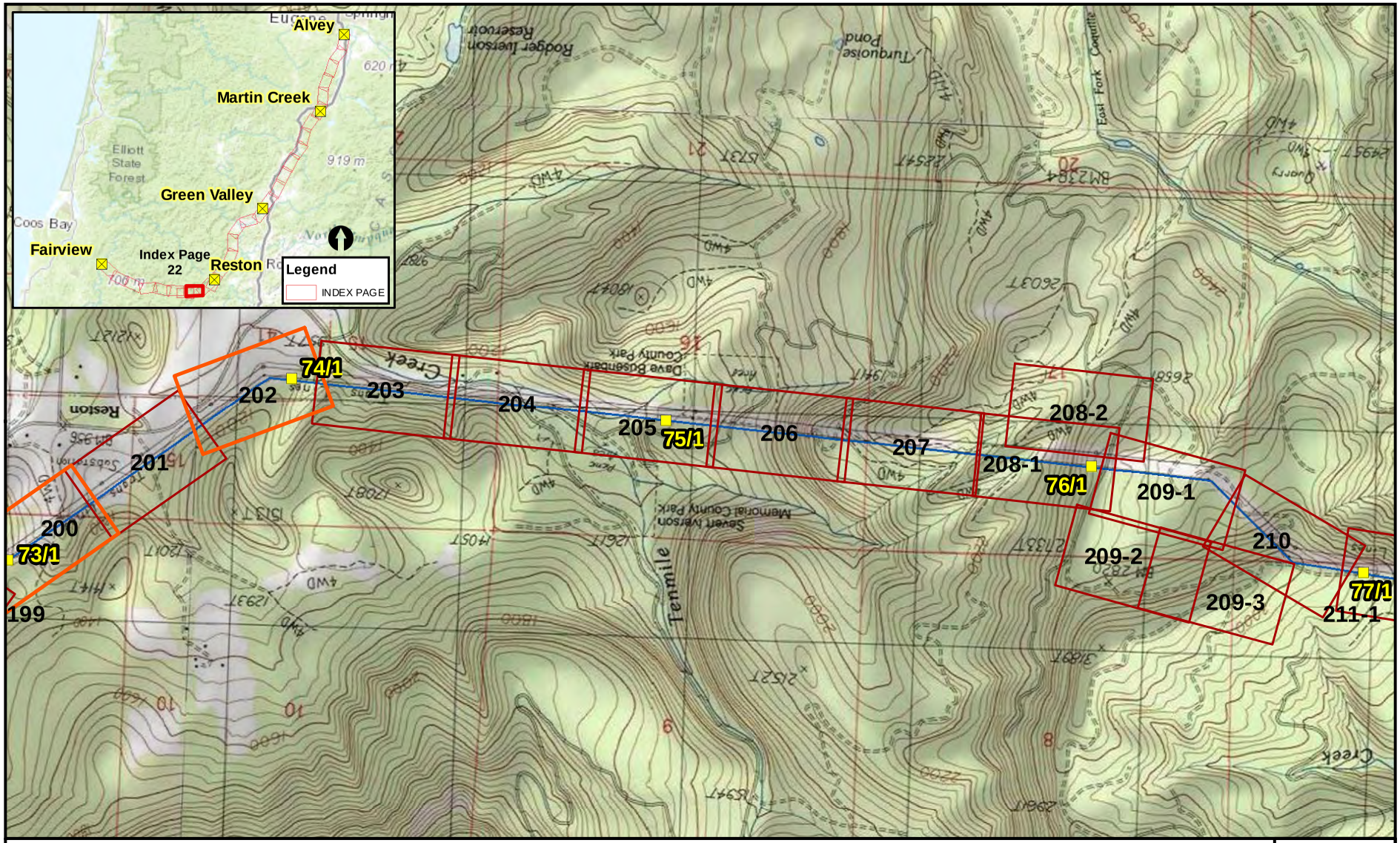

ALVEY - FAIRVIEW REBUILD -
WOOD POLE REPLACEMENT PROJECT
WETLAND / WATER IMPACT MAP SHEET INDEX

Source: Transmission Line Structure, Substation Point, Transmission Line - BPA;
Topo - National Geographic Society, i-cubed 2011

Index Legend

- Transmission Line Structure (line mile / structure number)
- Substation Points
- Alvey-Fairview Transmission Line No. 1
- Sheets with impacts
- Wetland Delineation Figure 4 Sheets (Reference)

FIGURE 2:
INDEX PAGE 22

0 1,000 2,000 Feet

PBS

PROJECT # 75207.000

DATE NOV 2013

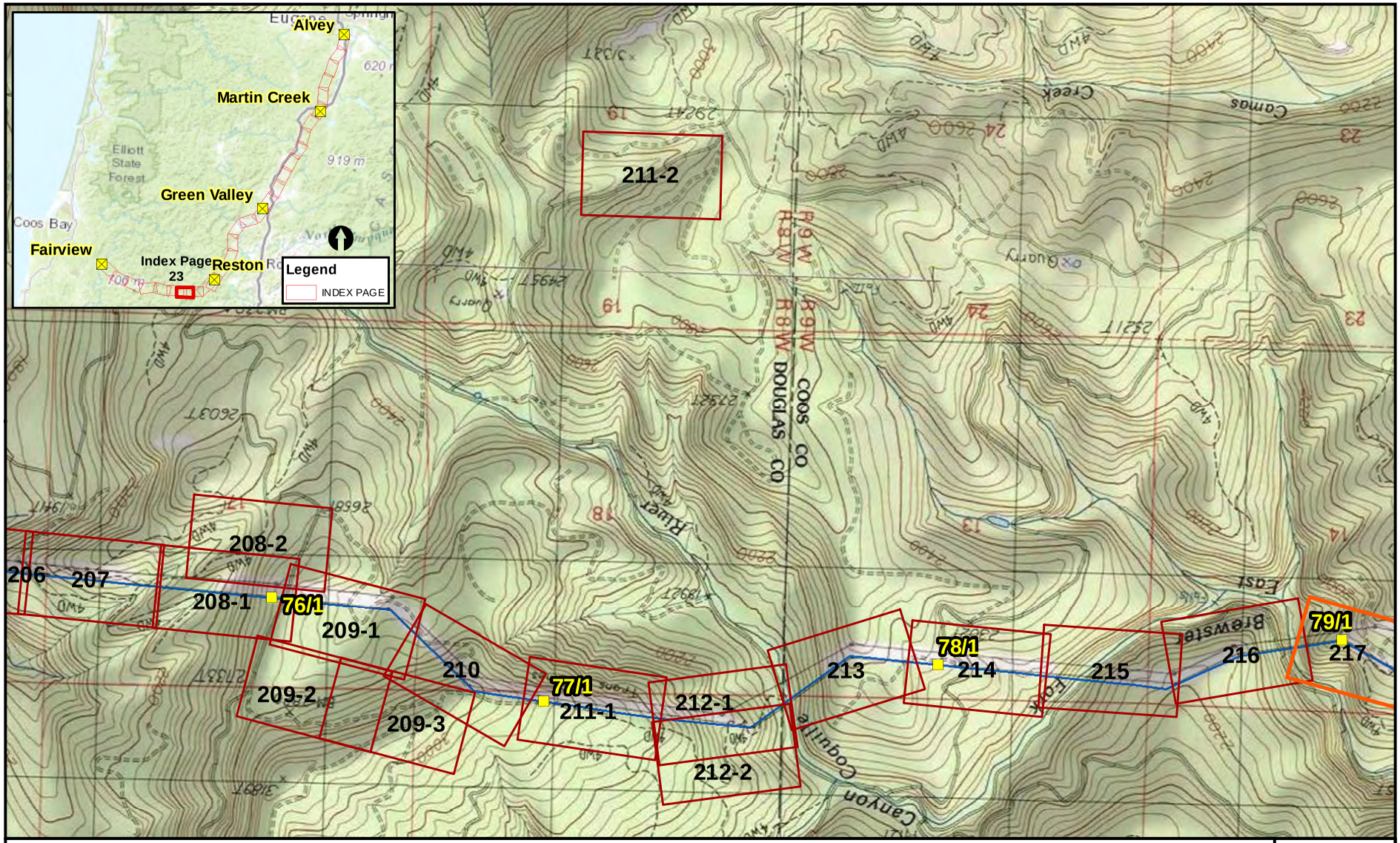

ALVEY - FAIRVIEW REBUILD -
WOOD POLE REPLACEMENT PROJECT
WETLAND / WATER IMPACT MAP SHEET INDEX

Source: Transmission Line Structure, Substation Point, Transmission Line - BPA;
Topo - National Geographic Society, i-cubed 2011

Index Legend

- Transmission Line Structure (line mile / structure number)
- Substation Points
- Alvey-Fairview Transmission Line No. 1
- Sheets with impacts
- Wetland Delineation Figure 4 Sheets (Reference)

FIGURE 2:
INDEX PAGE 23

0 1,000 2,000 Feet

PBS

PROJECT # 75207.000

DATE NOV 2013

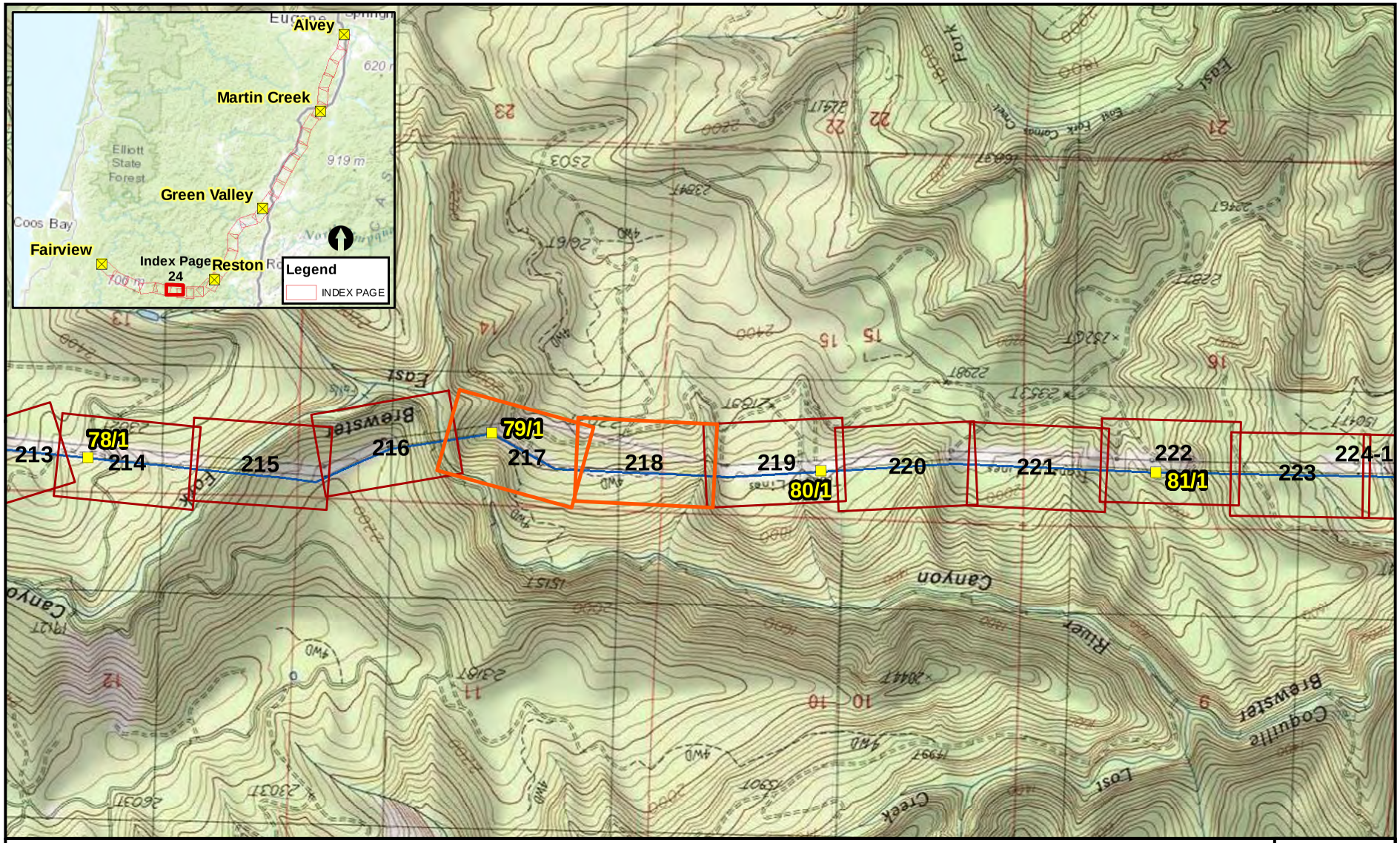

ALVEY - FAIRVIEW REBUILD -
WOOD POLE REPLACEMENT PROJECT
WETLAND / WATER IMPACT MAP SHEET INDEX

Source: Transmission Line Structure, Substation Point, Transmission Line - BPA;
Topo - National Geographic Society, i-cubed 2011

Index Legend

- Transmission Line Structure (line mile / structure number)
- Substation Points
- Alvey-Fairview Transmission Line No. 1
- Sheets with impacts
- Wetland Delineation Figure 4 Sheets (Reference)

FIGURE 2:
INDEX PAGE 24

0 1,000 2,000 Feet

PBS

PROJECT # 75207.000

DATE NOV 2013

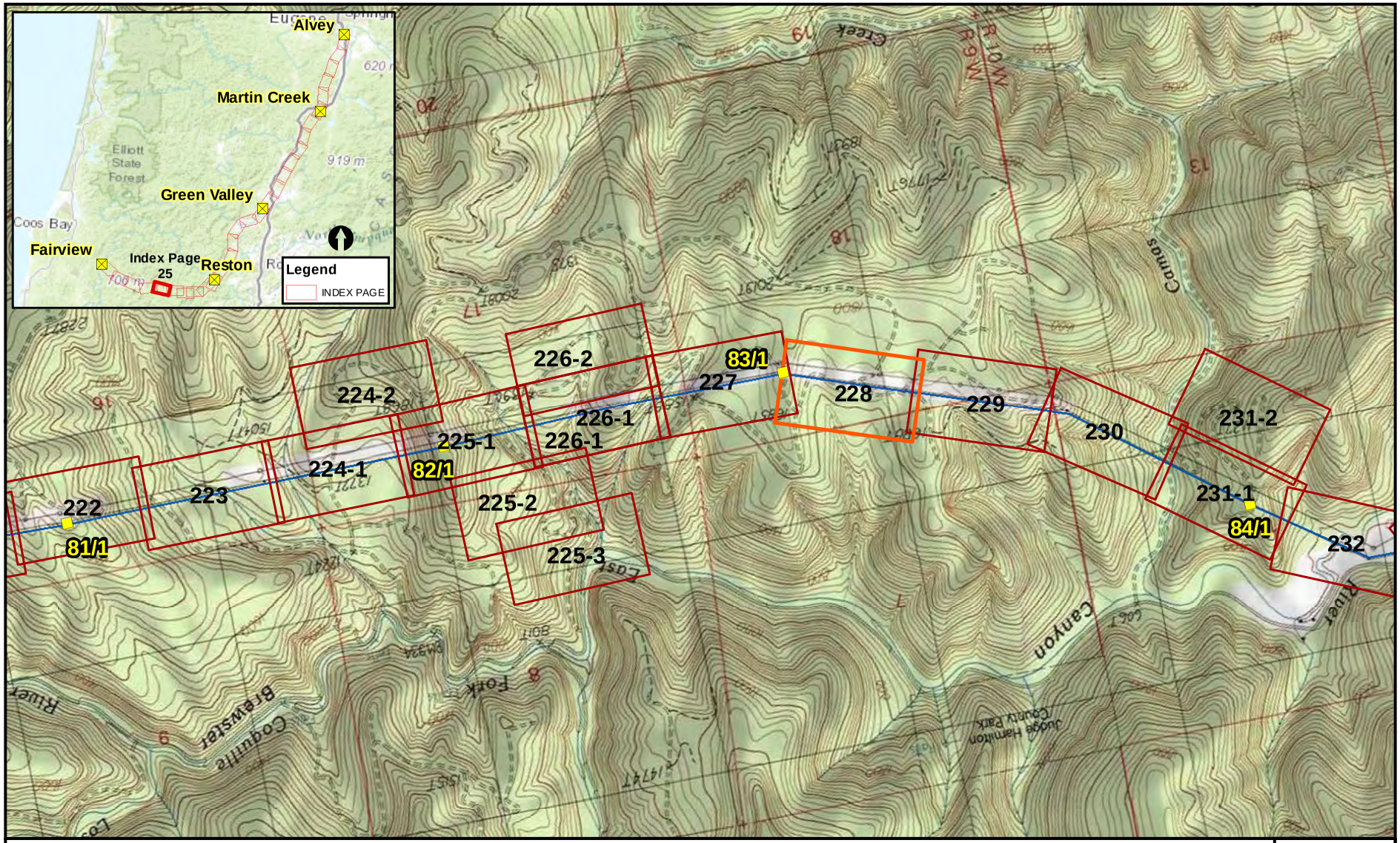

ALVEY - FAIRVIEW REBUILD -
WOOD POLE REPLACEMENT PROJECT
WETLAND / WATER IMPACT MAP SHEET INDEX

Source: Transmission Line Structure, Substation Point, Transmission Line - BPA;
Topo - National Geographic Society, i-cubed 2011

Index Legend

- Transmission Line Structure (line mile / structure number)
- Substation Points
- Alvey-Fairview Transmission Line No. 1
- Sheets with impacts
- Wetland Delineation Figure 4 Sheets (Reference)

FIGURE 2:
INDEX PAGE 25

0 1,000 2,000 Feet

PBS

PROJECT # 75207.000

DATE NOV 2013

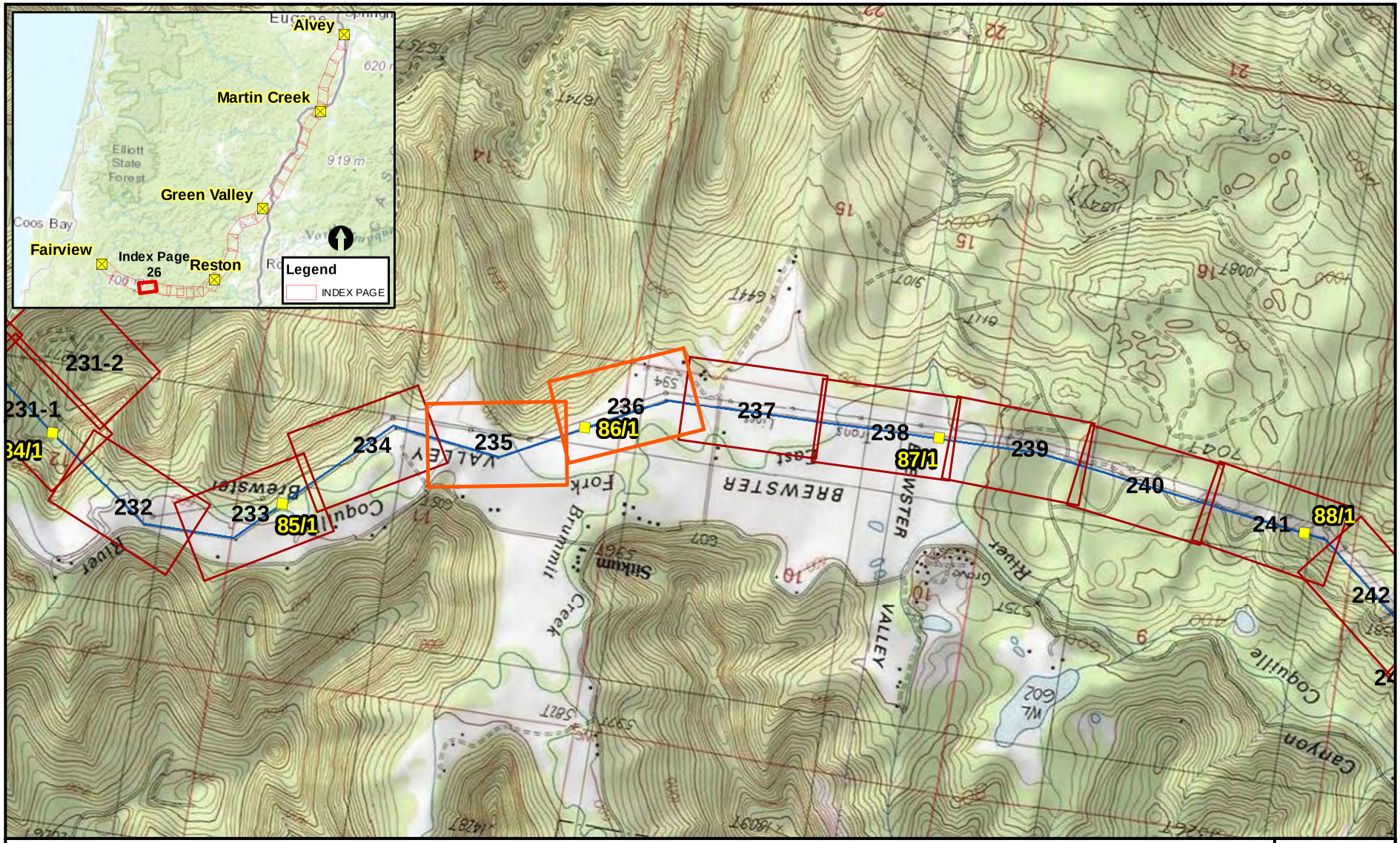

ALVEY - FAIRVIEW REBUILD -
WOOD POLE REPLACEMENT PROJECT
WETLAND / WATER IMPACT MAP SHEET INDEX

Source: Transmission Line Structure, Substation Point, Transmission Line - BPA;
Topo - National Geographic Society, i-cubed 2011

Index Legend

- Transmission Line Structure (line mile / structure number)
- Substation Points
- Alvey-Fairview Transmission Line No. 1
- Sheets with impacts
- Wetland Delineation Figure 4 Sheets (Reference)

FIGURE 2:
INDEX PAGE 26

0 1,000 2,000 Feet

PBS

PROJECT # 75207.000

DATE NOV 2013

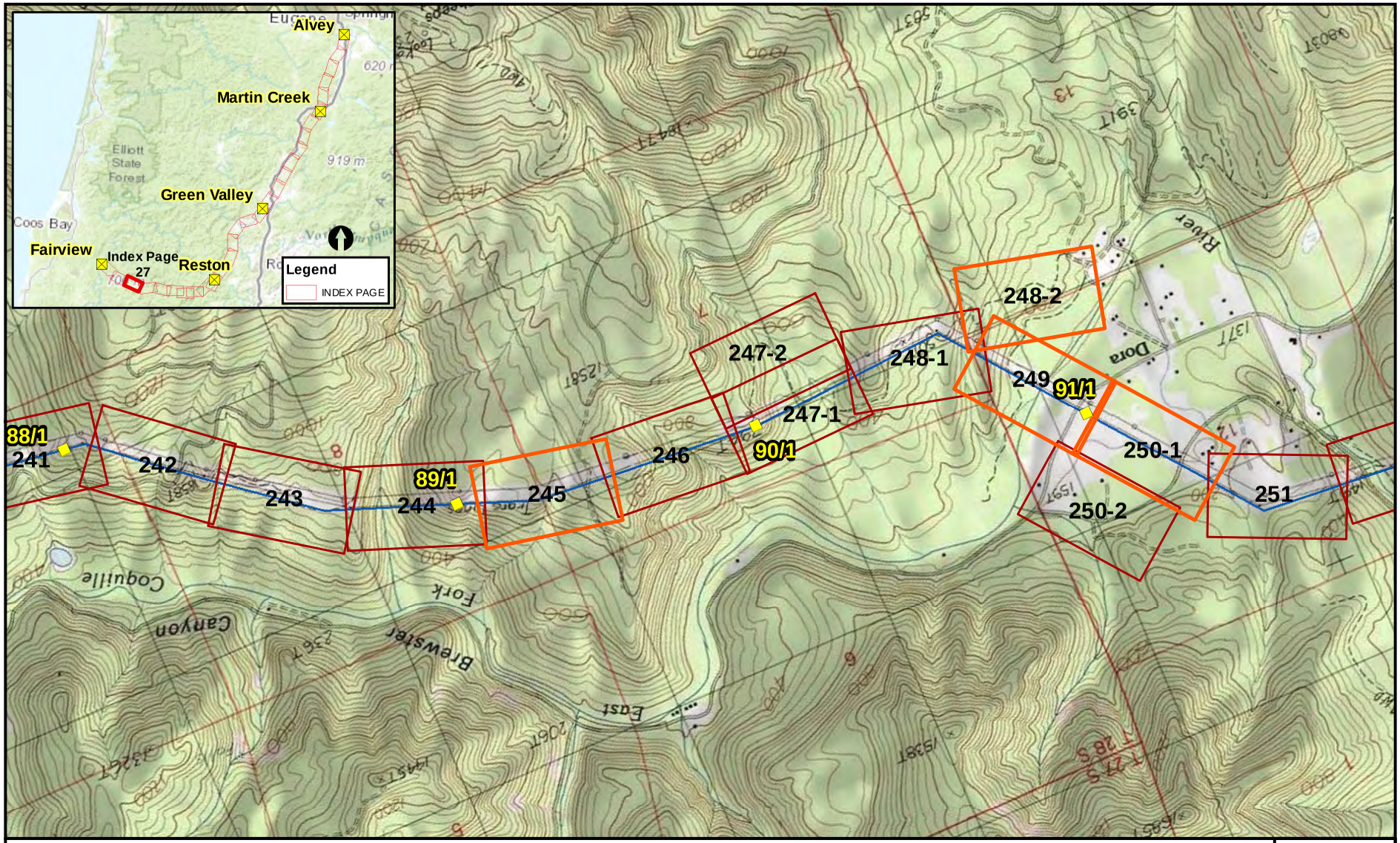

ALVEY - FAIRVIEW REBUILD -
WOOD POLE REPLACEMENT PROJECT
WETLAND / WATER IMPACT MAP SHEET INDEX

Source: Transmission Line Structure, Substation Point, Transmission Line - BPA;
Topo - National Geographic Society, i-cubed 2011

Index Legend

- Transmission Line Structure (line mile / structure number)
- Substation Points
- Alvey-Fairview Transmission Line No. 1
- Sheets with impacts
- Wetland Delineation Figure 4 Sheets (Reference)

FIGURE 2:
INDEX PAGE 27

0 1,000 2,000 Feet

PBS

PROJECT # 75207.000

DATE NOV 2013

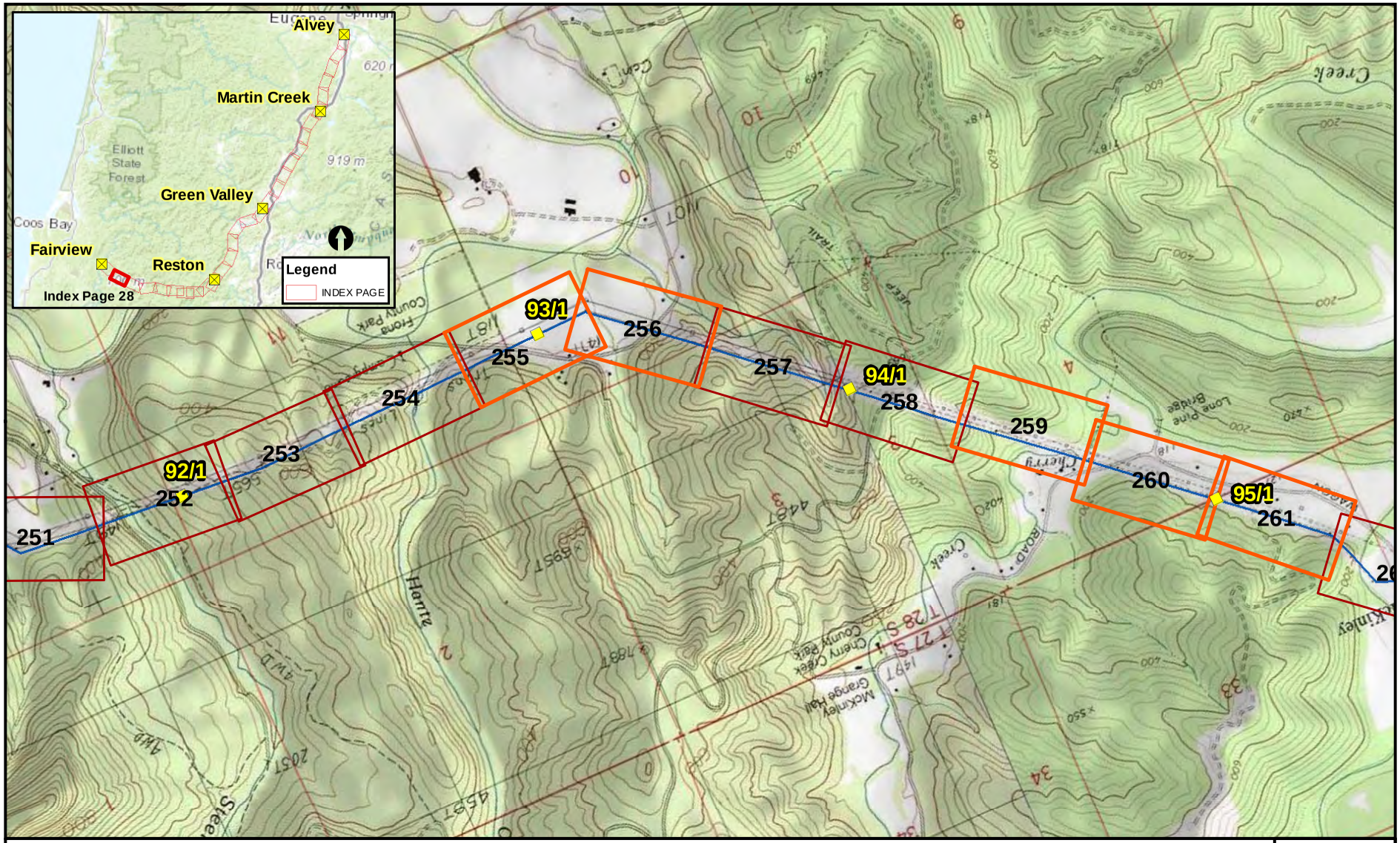

ALVEY - FAIRVIEW REBUILD -
WOOD POLE REPLACEMENT PROJECT
WETLAND / WATER IMPACT MAP SHEET INDEX

Source: Transmission Line Structure, Substation Point, Transmission Line - BPA;
Topo - National Geographic Society, i-cubed 2011

Index Legend

- Transmission Line Structure (line mile / structure number)
- Substation Points
- Alvey-Fairview Transmission Line No. 1
- Sheets with impacts
- Wetland Delineation Figure 4 Sheets (Reference)

FIGURE 2:
INDEX PAGE 28

0 1,000 2,000 Feet

PBS

PROJECT # 75207.000

DATE NOV 2013

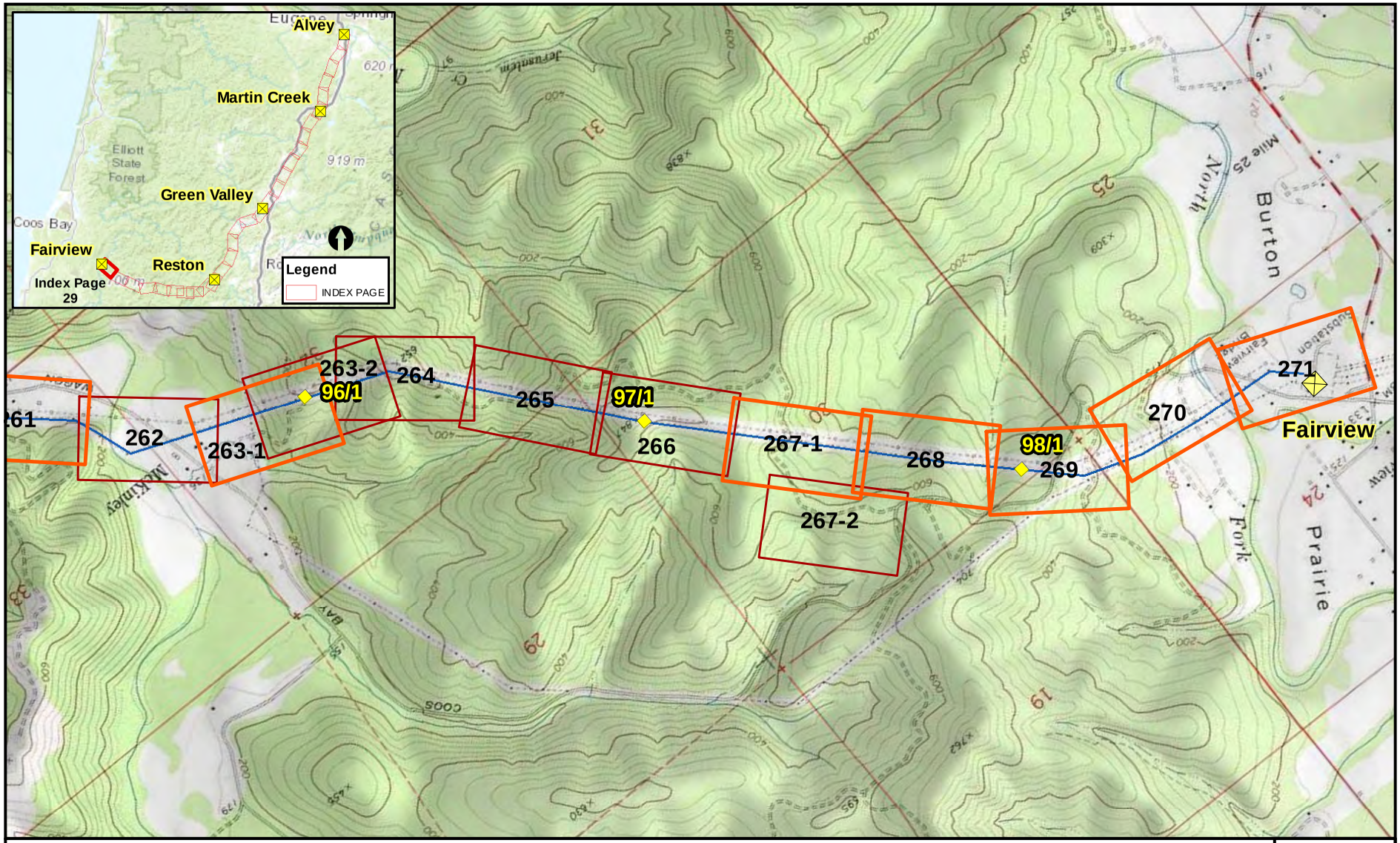

ALVEY - FAIRVIEW REBUILD -
WOOD POLE REPLACEMENT PROJECT
WETLAND / WATER IMPACT MAP SHEET INDEX

Source: Transmission Line Structure, Substation Point, Transmission Line - BPA;
Topo - National Geographic Society, i-cubed 2011

Index Legend

- Transmission Line Structure (line mile / structure number)
- Substation Points
- Alvey-Fairview Transmission Line No. 1
- Sheets with impacts
- Wetland Delineation Figure 4 Sheets (Reference)

FIGURE 2:
INDEX PAGE 29

0 1,000 2,000 Feet

PBS

PROJECT # 75207.000

DATE NOV 2013