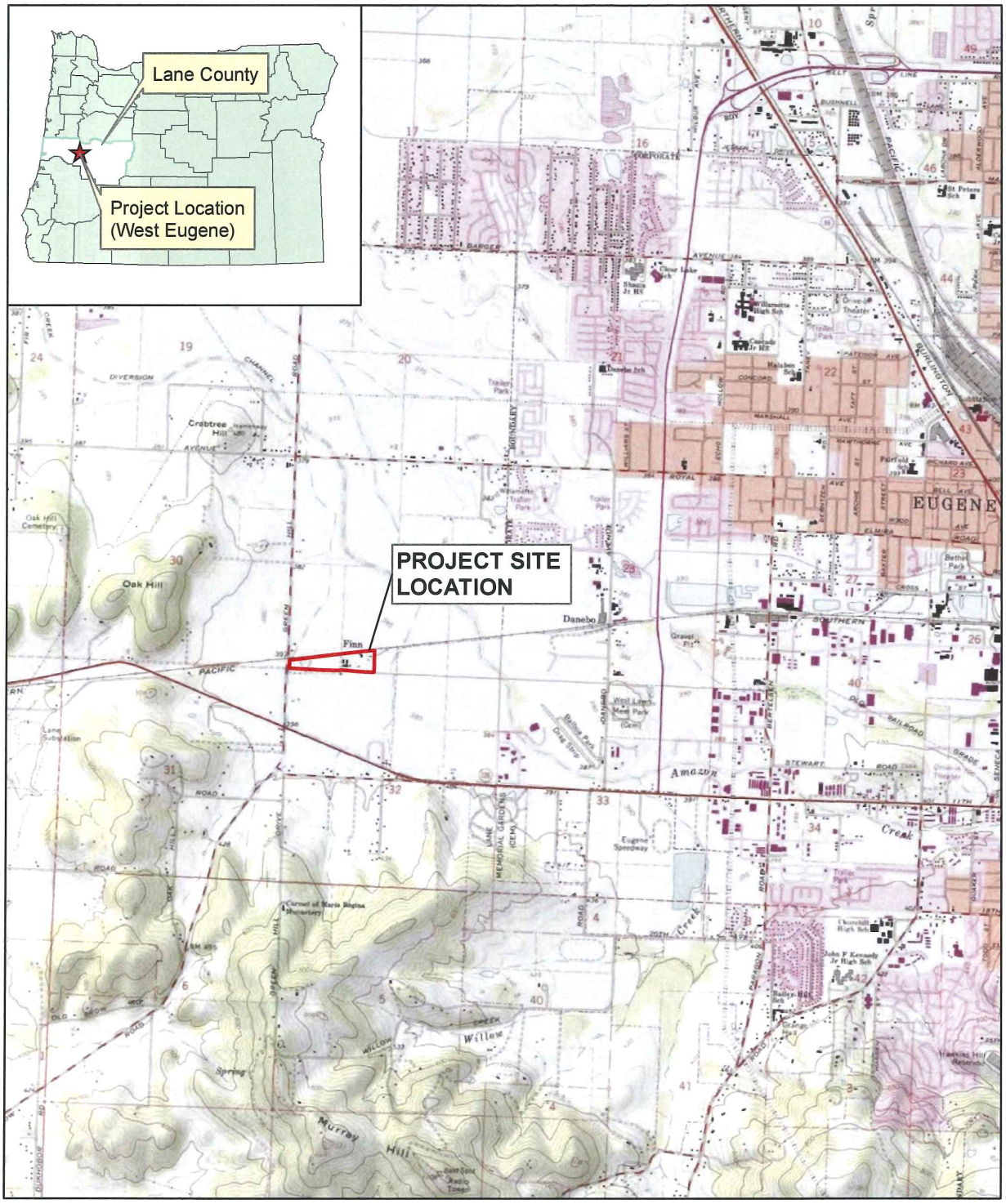

Copyright:© 2011 National Geographic Society, i-cubed

Legend

Site Boundary

N
W E
S

0 0.25 0.5
Miles

Figure 1
Vicinity Map

McDougal Brothers Rail Siding
Joint Permit Application
Lane County, Oregon

February 2015

AECOM

K:\Gregory Mill\2015\JPA\Fig1 Vicinity.mxd

Sources: Esri, i-cubed, USDA, USGS, AEX, GeoEye, Getmapping, Aerogrid, IGN, IGP, and the GIS User Community
Lane County, 2010.

Map Elements

- Site Boundary
- Tax Lots

N
W E
S

0 150 300
Feet

Figure 2
Recent Aerial Photo with Tax Lots

McDougal Brothers Rail Siding
Joint Permit Application
Lane County, Oregon

February 2015

AECOM

K:\Gregory_Mill\2015\JPA\Fig2_Site Tax Lots.mxd

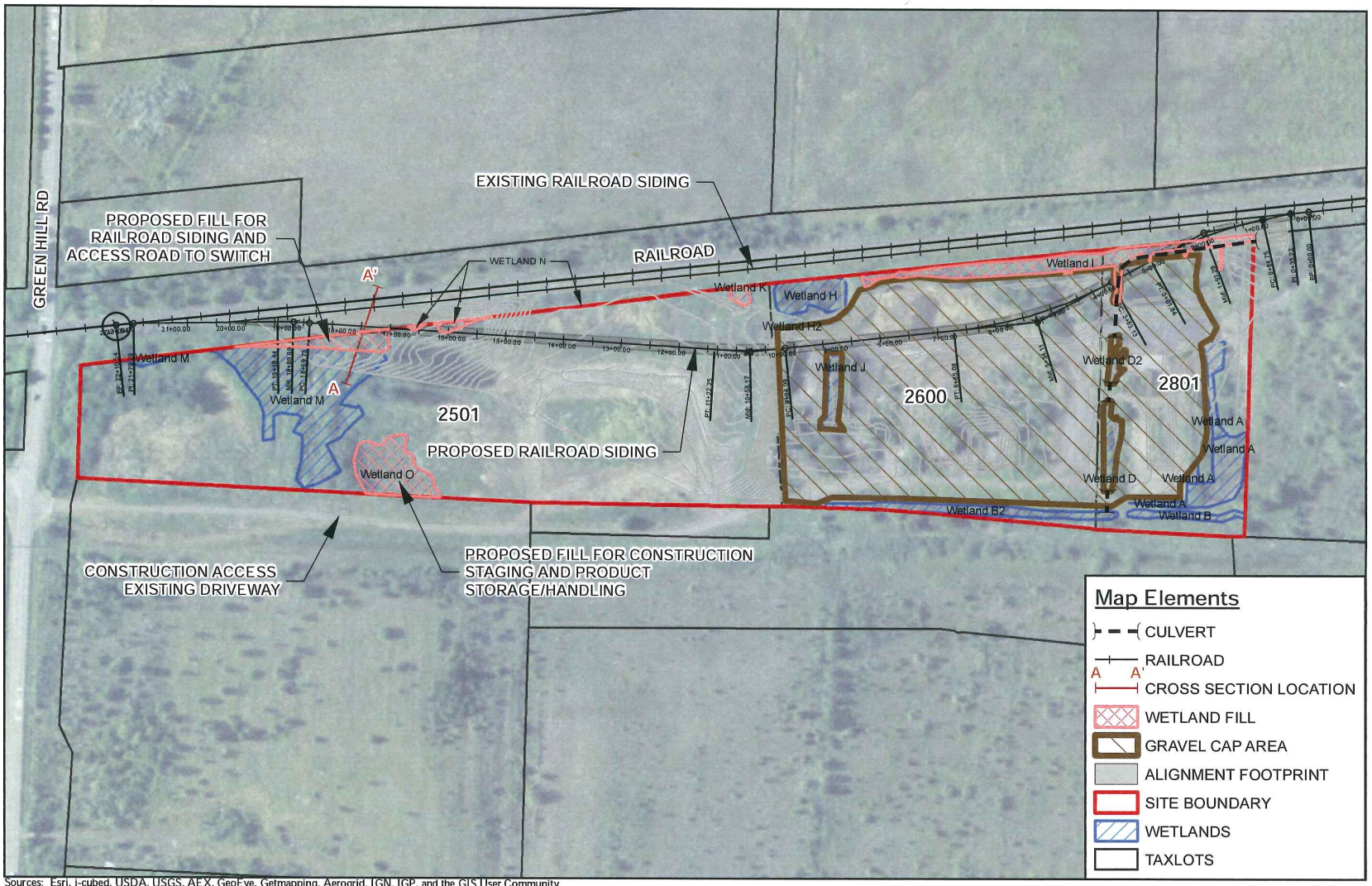

Sources: Esri, i-cubed, USDA, USGS, AEX, GeoEye, Getmapping, Aerogrid, IGN, IGP, and the GIS User Community
Lane County, 2010.

N
W E
S
0 125 250
Feet

Figure 3
Railroad Siding Plan

McDougal Brothers Rail Siding
Joint Permit Application
Lane County, Oregon

February 2015

AECOM

Document Path: K:\Gregory_Mill\2015\JPA\Fig3_RR and Siding Plan.mxd

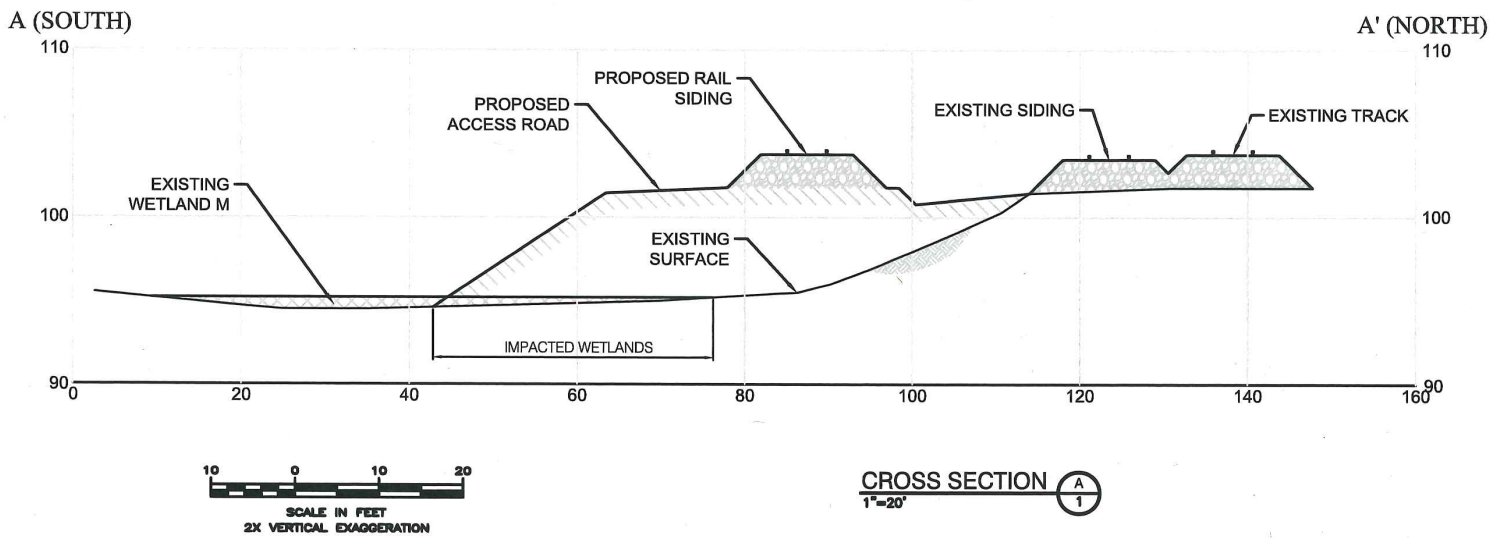

ELEVATIONS SHOWN ARE IN NAVD88 FEET.

Figure 4
Railroad Siding Plan (Profile View)

McDougal Brothers Rail Siding
Joint Permit Application
Lane County, Oregon

February 2015

AECOM

K:\Gregory_MR\2015\JPA\Fig4_RR Siding Plan Profile.dwg Feb 12, 2015 - 11:22am