VICINITY MAP

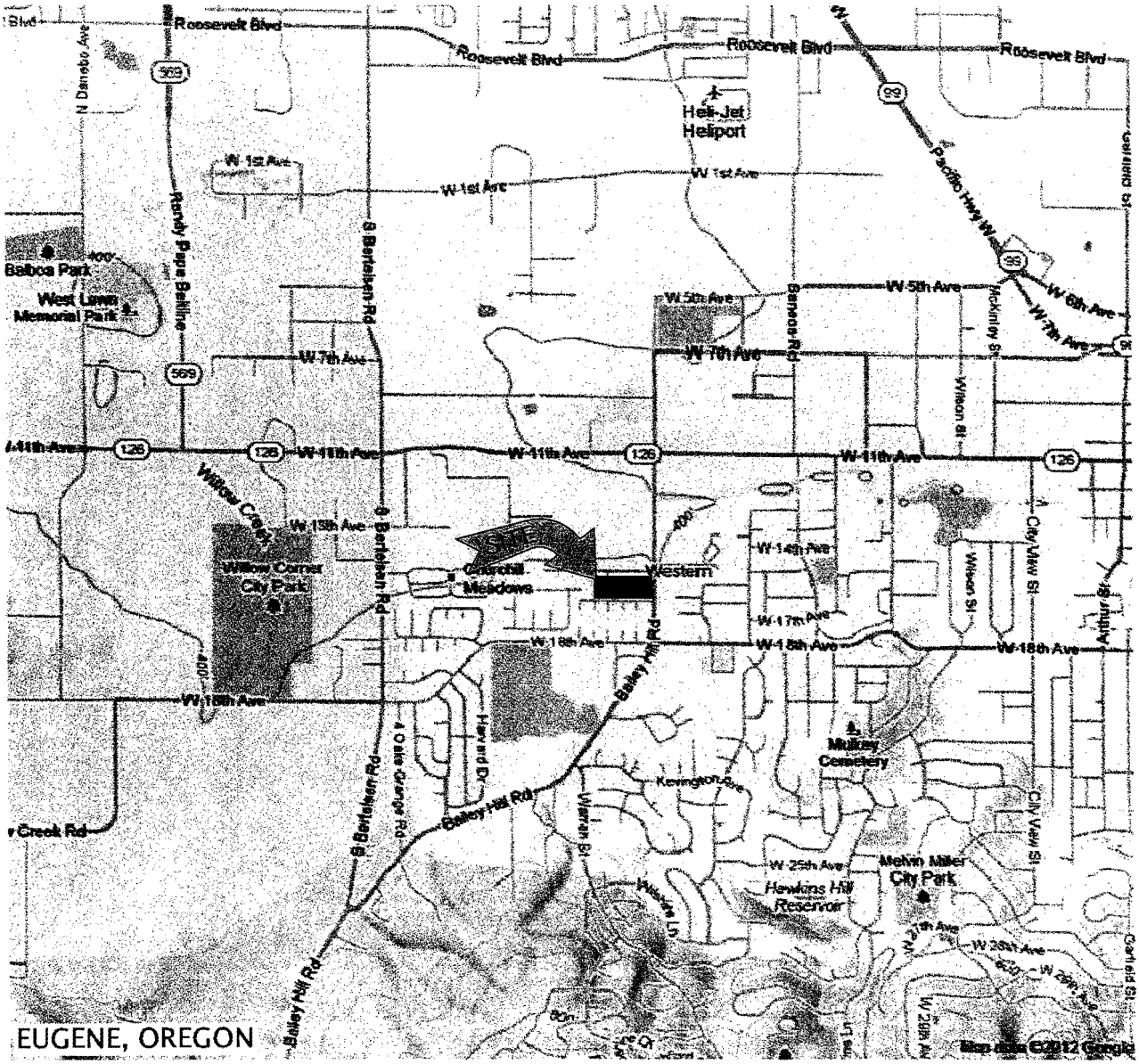

SCALE: NTS

FIGURE 1

VICINITY MAP

JULY 3, 2012

Branch ENGINEERING INC. Since 1977

BAILEY HILL SUBDIVISION

PERMIT DRAWINGS

310 5th Street, Springfield OR 97477 | p: 541.746.0637 | www.branchengineering.com

Project No: 12-077

PLAN VIEW: PROJECT OVERVIEW

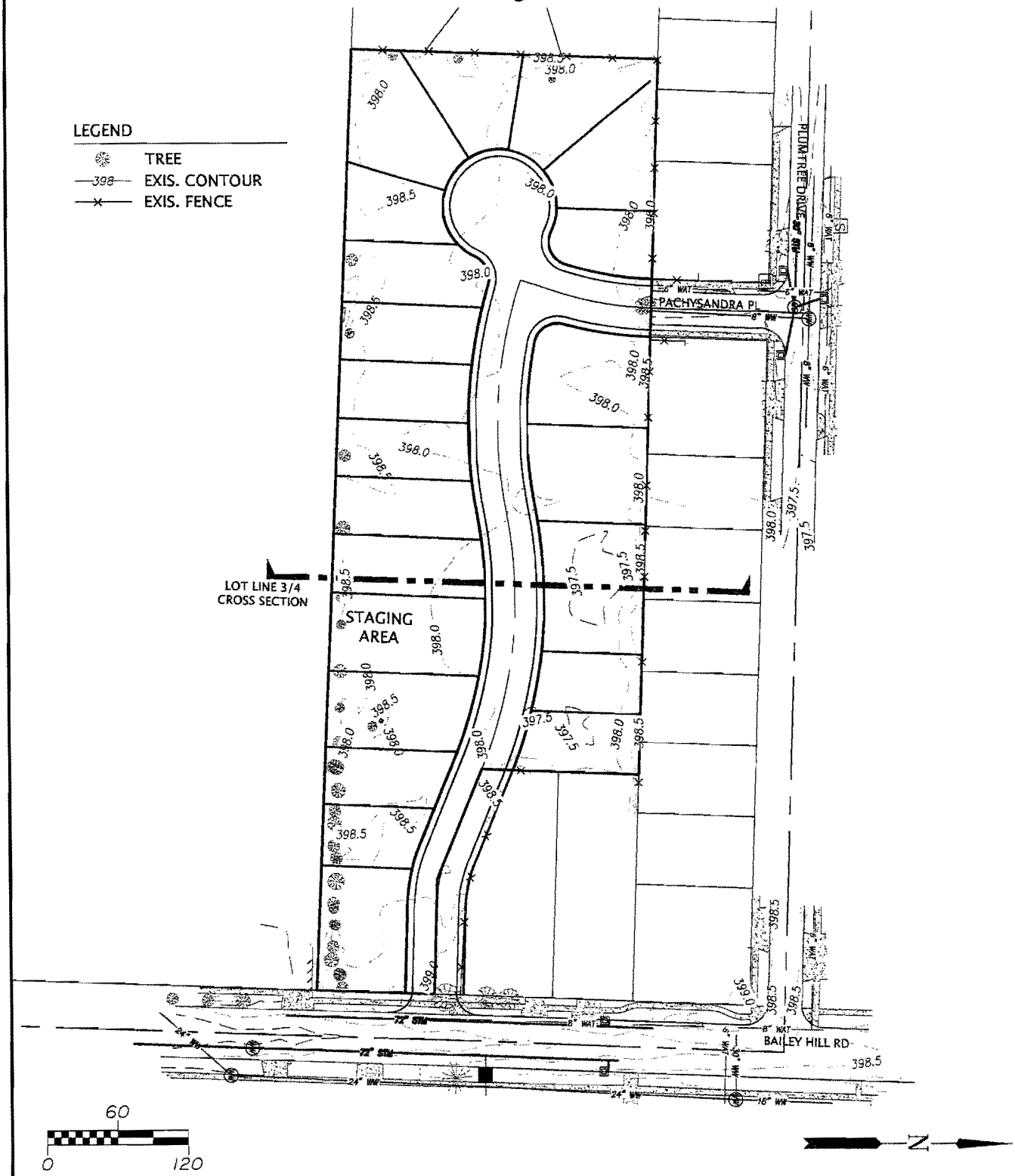

SCALE: 1"=120'

FIGURE 2

Branch ENGINEERING INC. Since 1977

BAILEY HILL SUBDIVISION

PERMIT DRAWINGS

PLAN VIEW DRAWING

JULY 3, 2012

310 5th Street, Springfield OR 97477 | p: 541.746.0637 | www.branchengineering.com

Project No: 12-077

PLAN VIEW: WETLAND IMPACTS

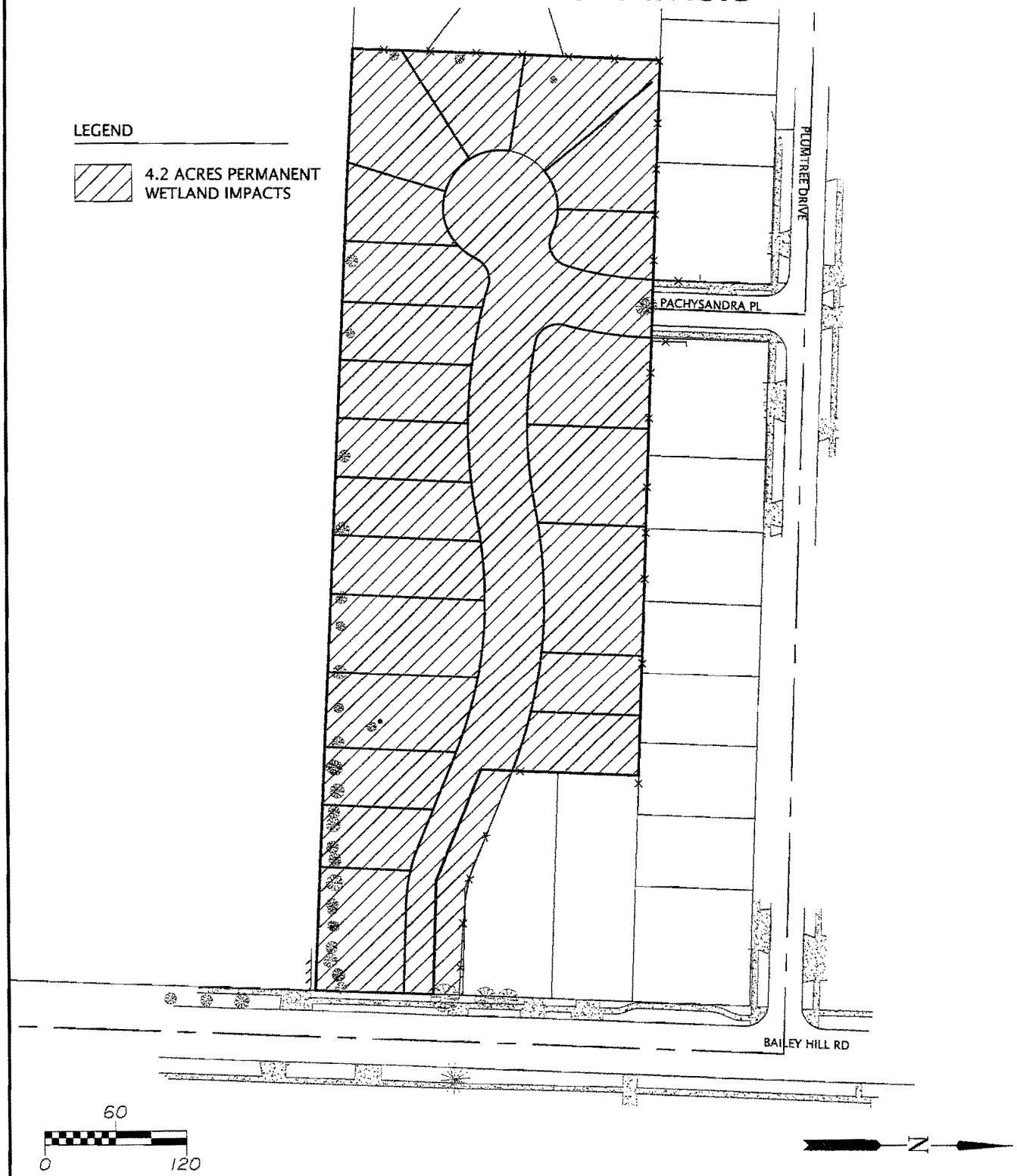

SCALE: 1"=120'

FIGURE 3

WETLANDS IMPACT

JULY 3, 2012

Branch ENGINEERING INC Since 1977

BAILEY HILL SUBDIVISION

PERMIT DRAWINGS

310 5th Street, Springfield OR 97477 | p: 541.746.0637 | www.branchengineering.com

Project No: 12-077

CROSS SECTION AT LOT LINE 3/4

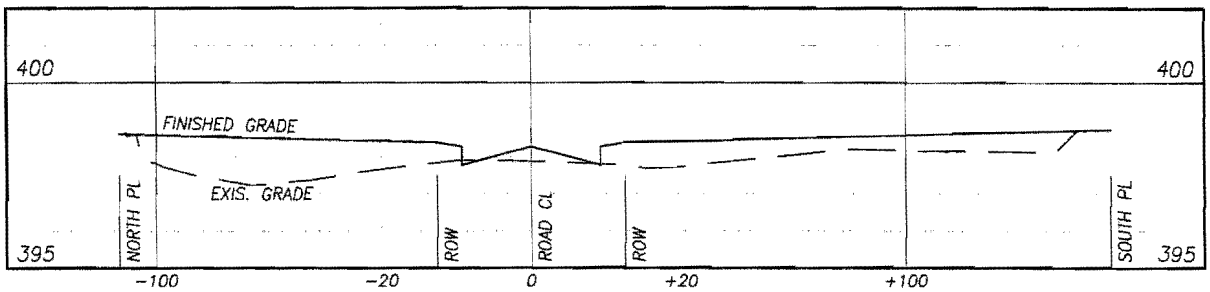

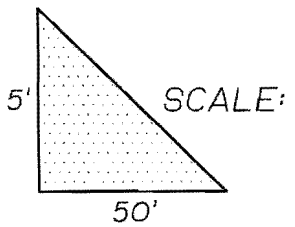

SCALE- HOR:1" = 50', VERT:1"=5'

FIGURE 4

Branch ENGINEERING INC. Since 1977

BAILEY HILL SUBDIVISION

PERMIT DRAWINGS

SITE CROSS SECTION

JULY 3, 2012

310 5th Street, Springfield OR 97477 | p: 541.746.0637 | www.branchengineering.com

Project No: 12-077

Google
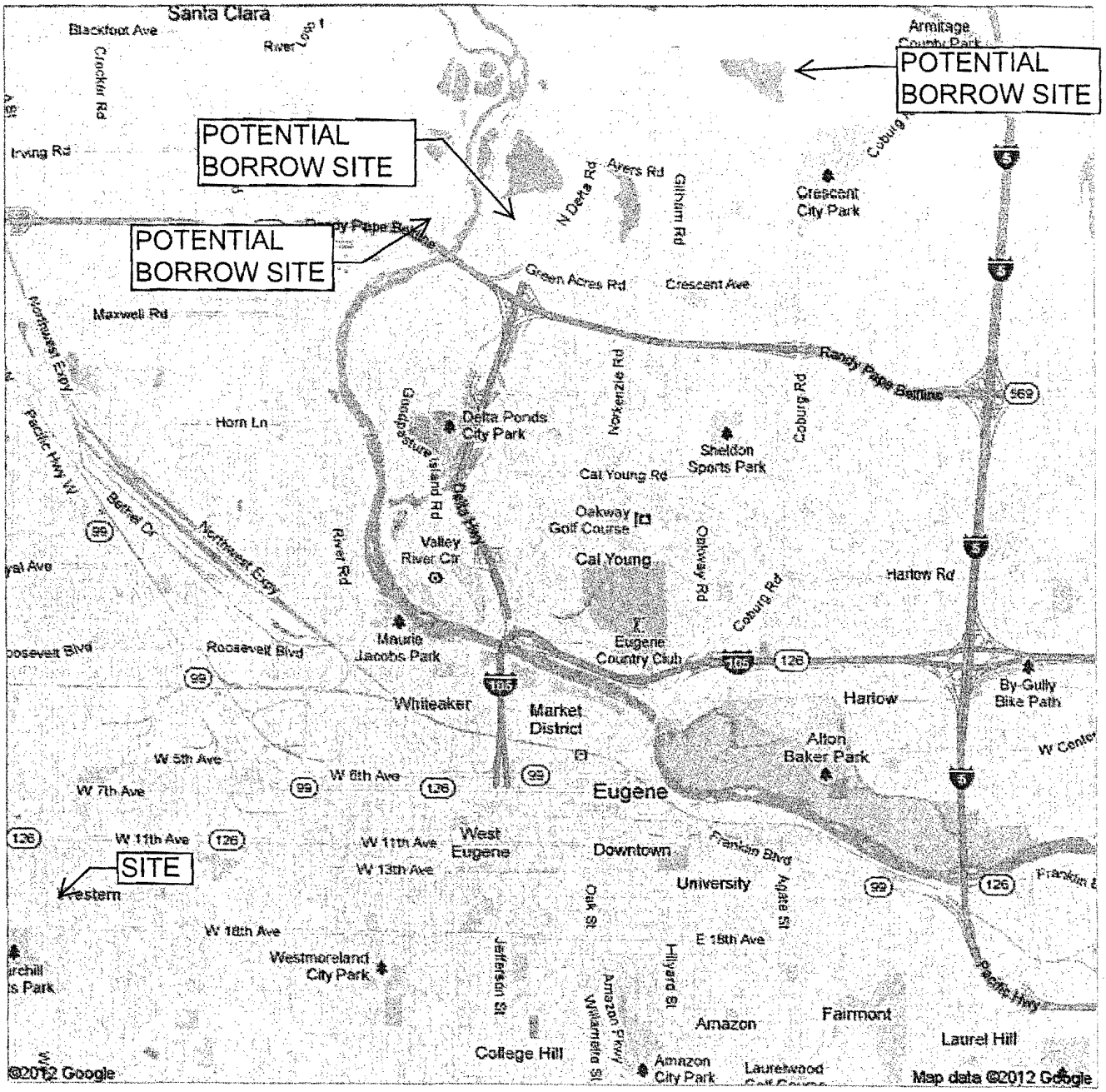
POTENTIAL BORROW SITES
no scale