DELORME 3-D TOPOQUADS, OREGON
SAUVIE ISLAND, OREG. (1db) 2004

North

0 1/2 1 MILE

GRI

TROY BRUGH
SAUVIE ISLAND PROPERTY

VICINITY MAP

JAN. 2013 JOB NO. 5395 FIG. 1

GOOGLE EARTH
ACCESSED JUNE , 2013

North

0 1/2 1 MILE

GRI

TROY BRUGH
SAUVIE ISLAND PROPERTY

VICINITY MAP

JAN. 2013 JOB NO. 5395 FIG. 1

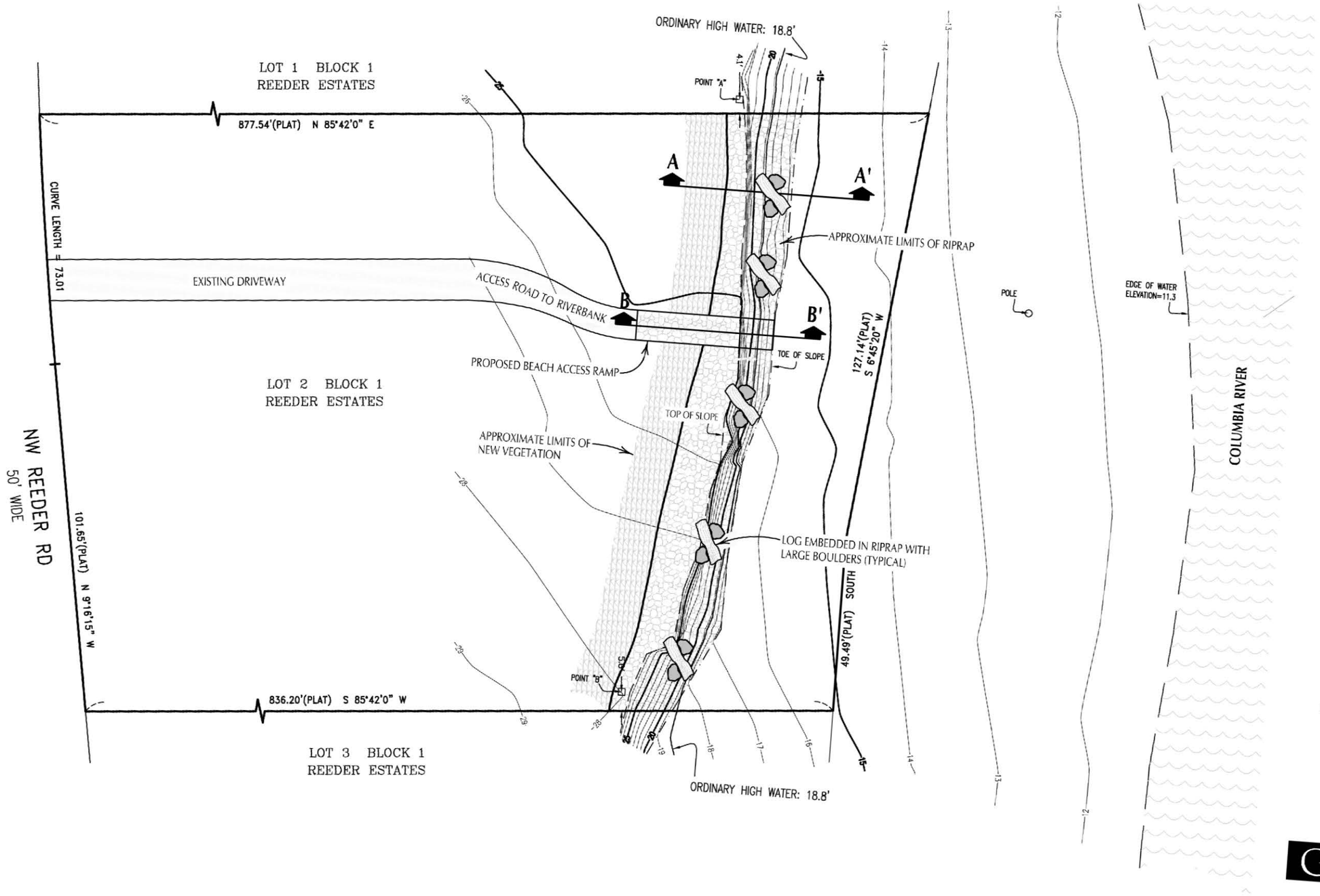

NOTE: SEE FIGURES 4 AND 5 FOR CROSS SECTIONS A-A AND B-B

SITE PLAN FROM FILE BY W.B. WELLS AND ASSOCIATES, INC., DATED JANUARY 5, 2013

North

0 30 60 FT

GRI

TROY BRUGH
SAUVIE ISLAND PROPERTY

SITE PLAN

(REVISED 8/9/13) AUG. 2013 JOB NO. 5395

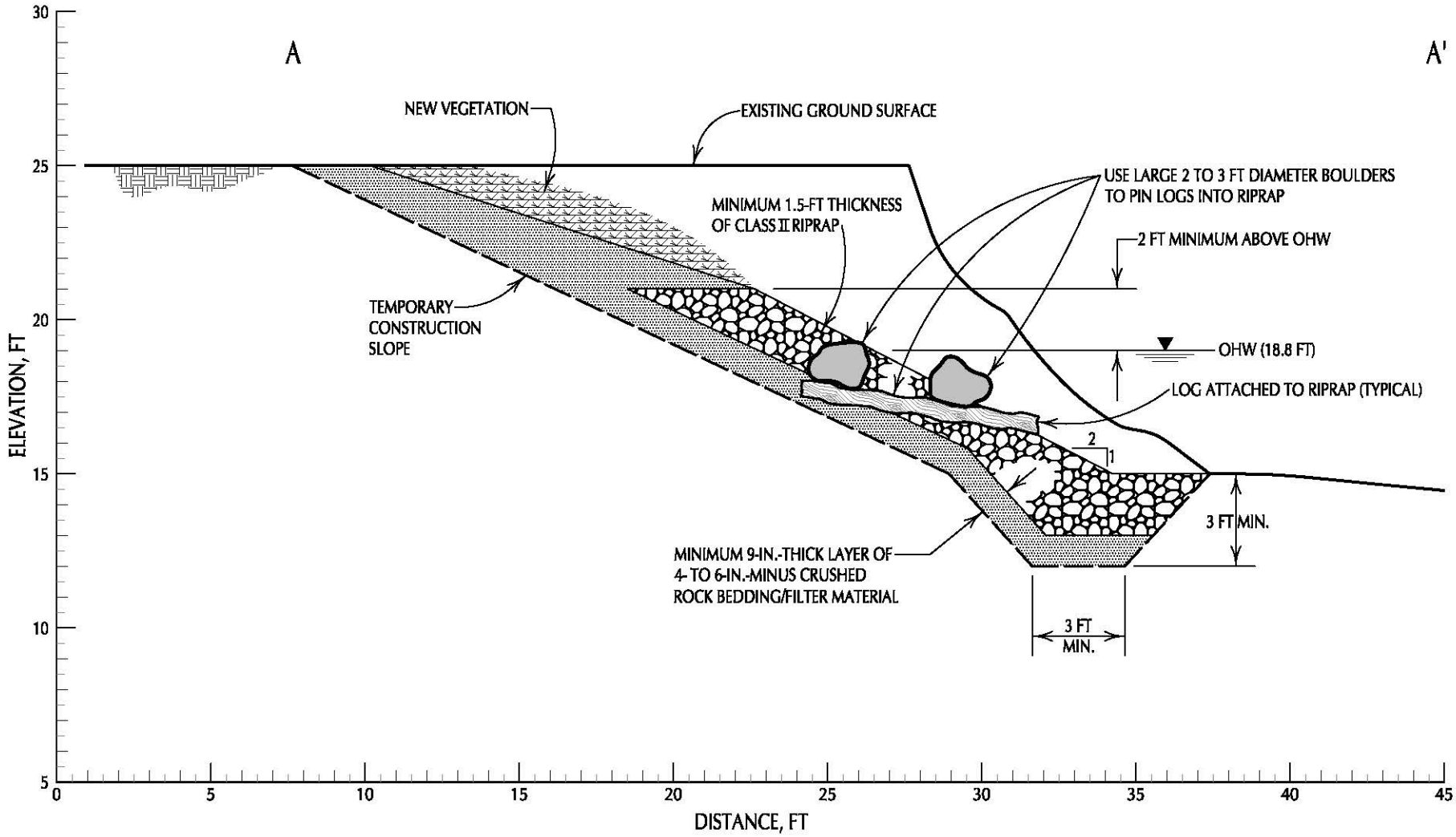

GRI

TROY BRUGH
SAUVIE ISLAND PROPERTY

CROSS SECTION A-A'

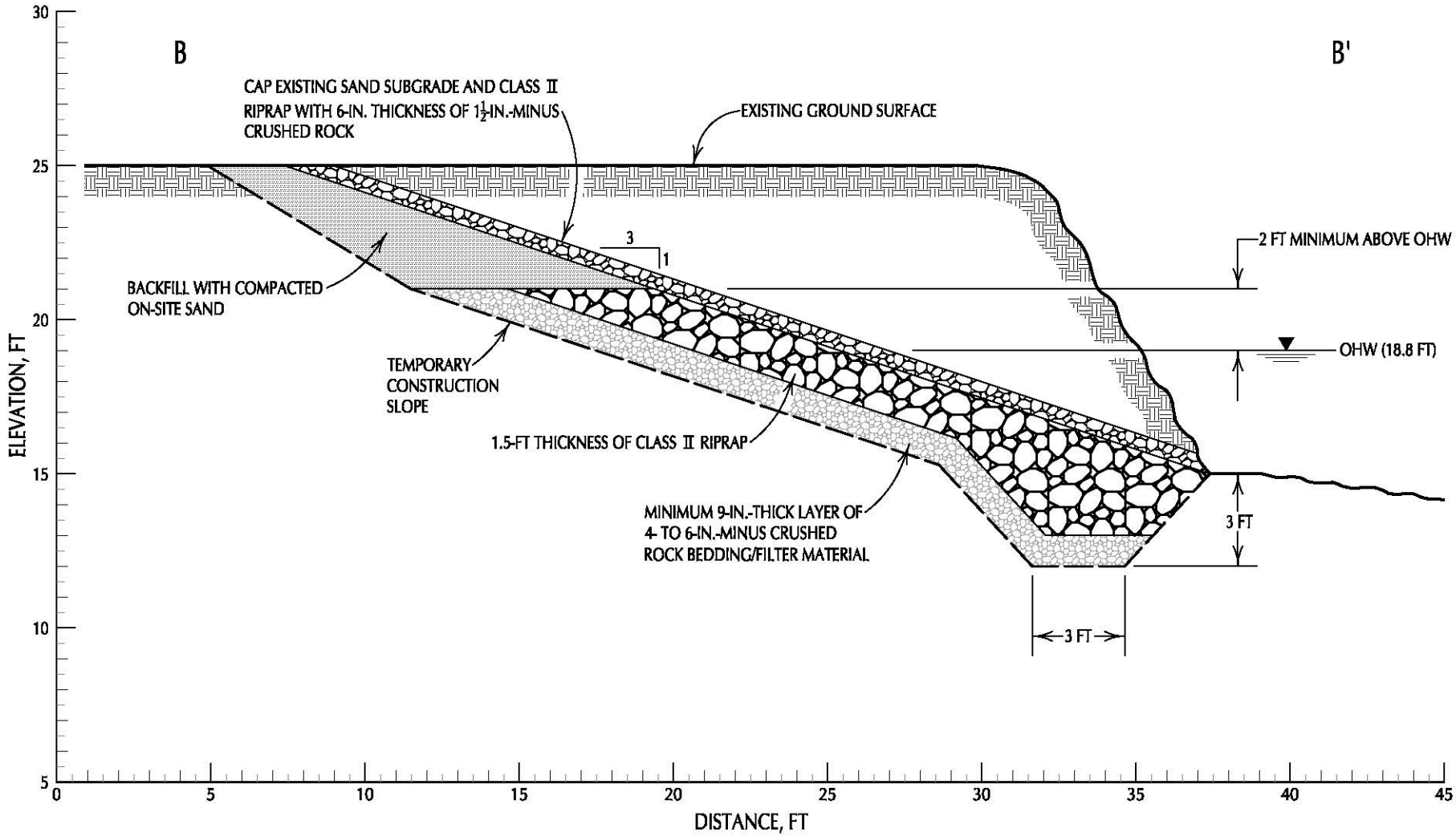

GRI

TROY BRUGH
SAUVIE ISLAND PROPERTY

CROSS SECTION B-B'

AUG. 2013 JOB NO. 5395 Enclosure FIG. 5