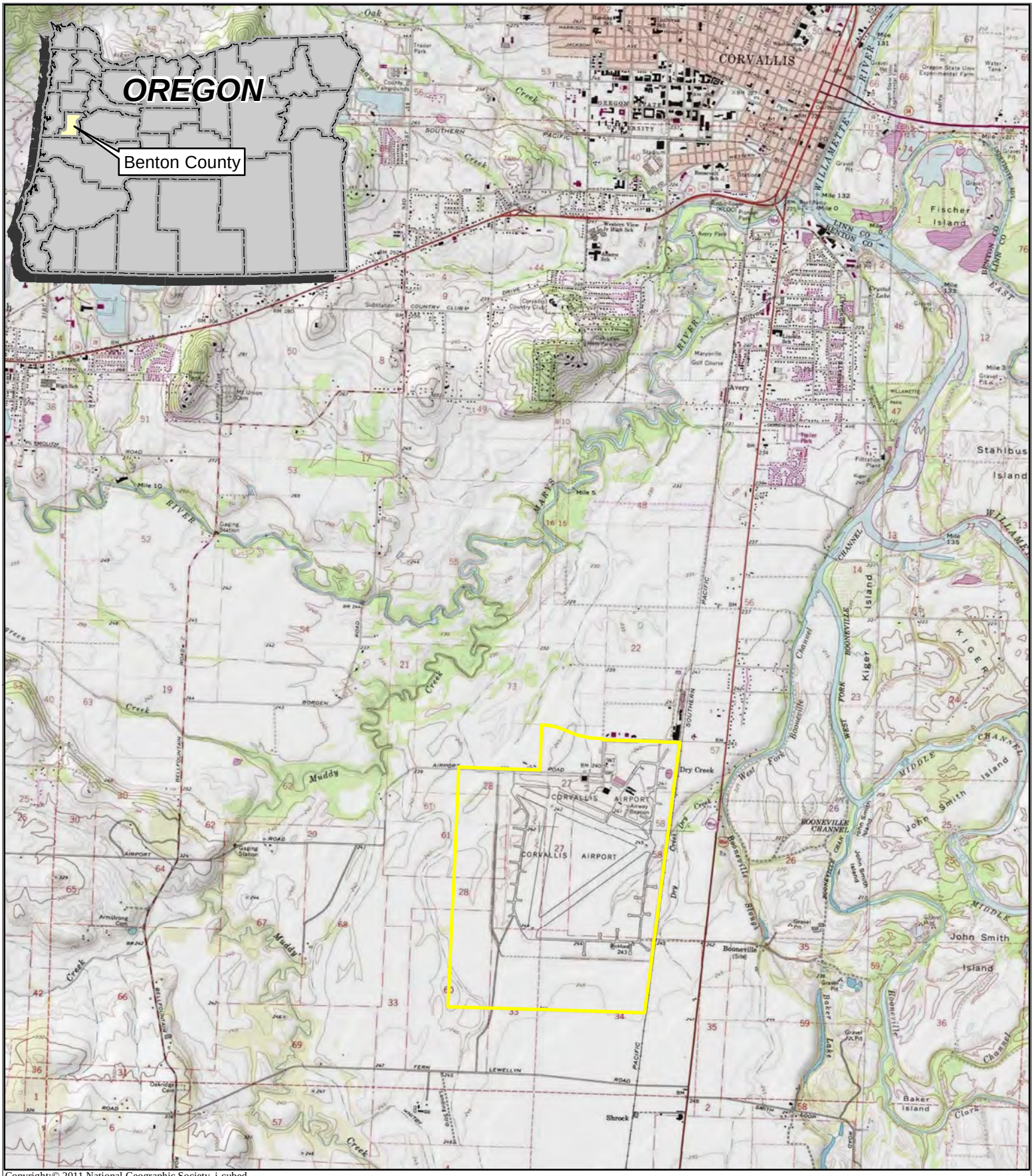

Copyright:© 2011 National Geographic Society, i-cubed

Legend

Corvallis Municipal Airport

N
W E
S

0 0.5 1
Miles

FIGURE 1
LOCATION MAP

Corvallis Municipal Airport
Joint Permit Application
Benton County, Oregon

March 2015
25698108

NWP-2008-226/3

Enclosure

AECOM

K:\Corvallis\Freight_Access_DCE_2014\JPA\Fig1_Vicinity.mxd

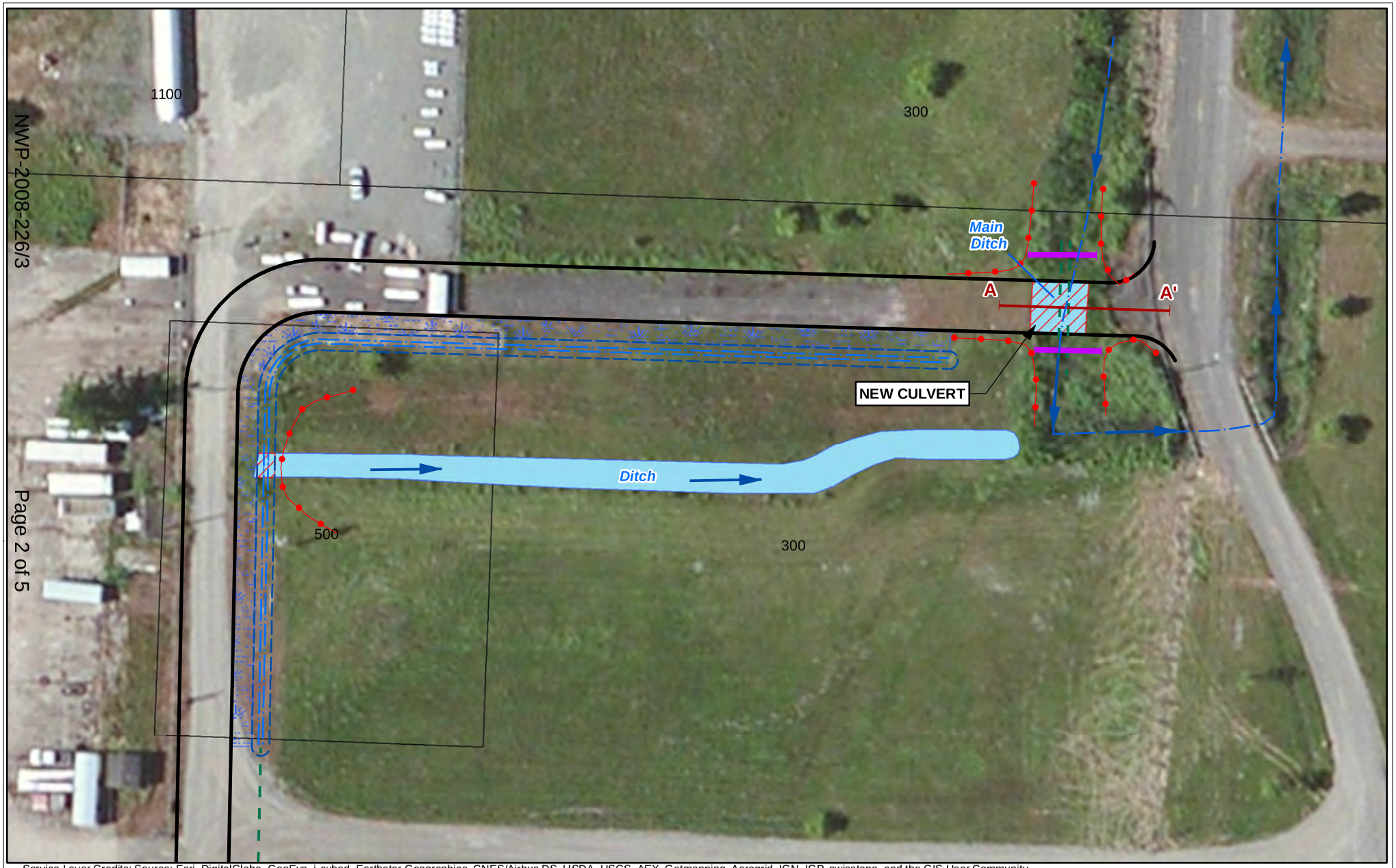

Service Layer Credits: Source: Esri, DigitalGlobe, GeoEye, i-cubed, Earthstar Geographics, CNES/Airbus DS, USDA, USGS, AEX, Getmapping, Aerogrid, IGN, IGP, swisstopo, and the GIS User Community
City of Corvallis Public Works.

Legend

- Cross Section
- Temporary Coffer Dam
- Silt Fence or Straw Wattle
- Proposed Access Road
- Proposed Ditch
- Proposed Swale
- Proposed Culvert
- Proposed Filter Strip
- Estimated Wetland Impact Areas
- Delineated Wetlands (URS 2013)
- Taxlot

N W E S

0 30 60
Feet

FIGURE 2
SITE MAP - NORTH

Corvallis Municipal Airport
Joint Permit Application
Benton County, Oregon

April 2015
25698108

AECOM

K:\Corvallis\Freight_Access_DCE_2014\JPA\Fig2_Plan View_North.mxd

Service Layer Credits: Source: Esri, DigitalGlobe, GeoEye, Earthstar Geographics, CNES/Airbus DS, USDA, USGS, AEX, Getmapping, Aerogrid, IGN, IGP, swisstopo, and the GIS User Community
City of Corvallis Public Works.

Legend

- Cross Section
- Silt Fence or Straw Wattle
- Proposed Access Road
- Proposed Ditch
- Proposed Swale
- Proposed Culvert
- Proposed Filter Strip
- Estimated Wetland Impact Areas
- Delineated Wetlands (URS 2013)

N W E S

0 30 60 Feet

FIGURE 3
SITE MAP - SOUTH

Corvallis Municipal Airport
Joint Permit Application
Benton County, Oregon

September 2015
25698108

AECOM

K:\Corvallis\Freight_Access_DCE_2014\JPA\Fig3_Plan View_South.mxd

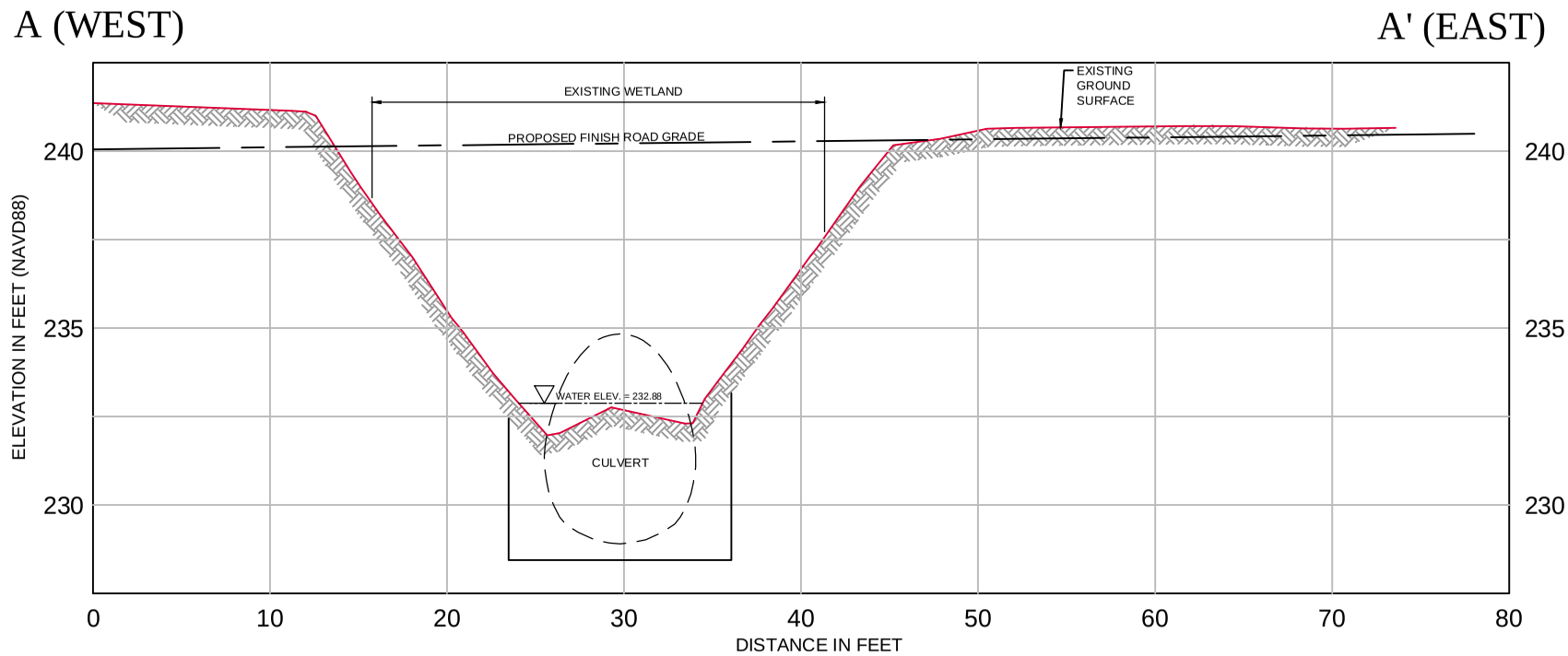

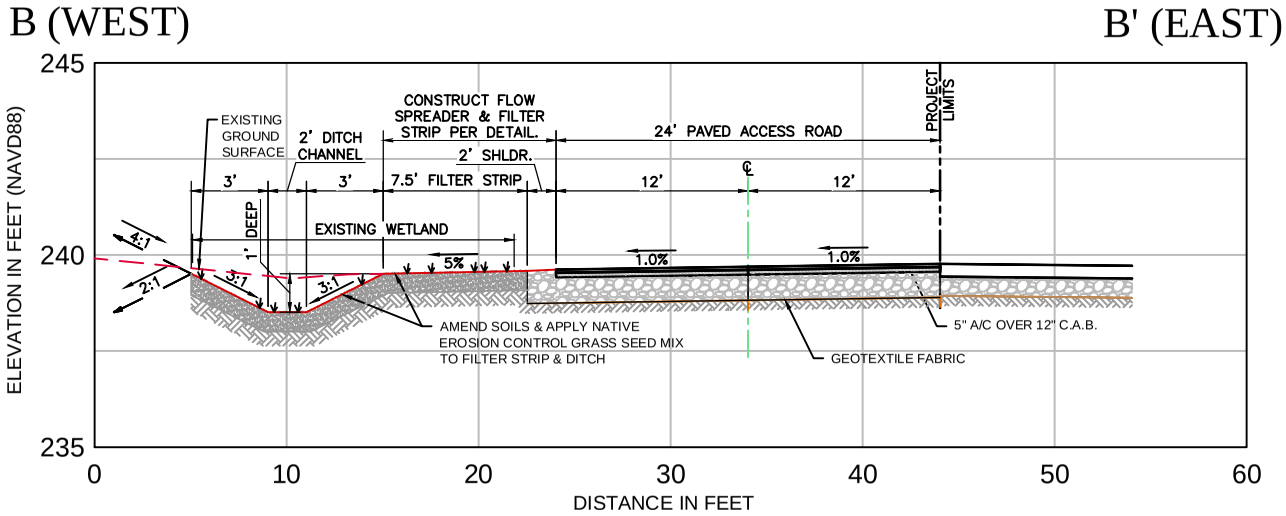

Figure 4
Cross Sections A - A' and B - B'

Corvallis Municipal Airport
Joint Permit Application
Benton County, Oregon

March 2015
25698108

AECOM

K:\Corvallis\Freight_Access_DCE_2014\JPA\Cross_Sections.dwg Apr 14, 2015 - 2:31pm

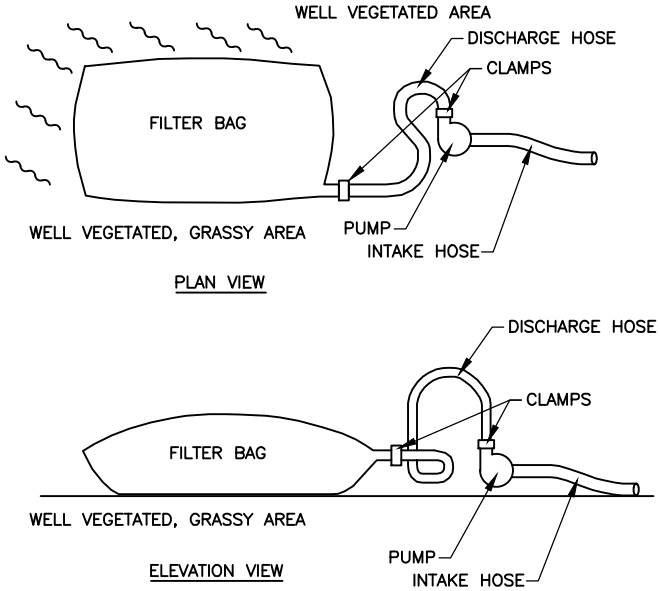

NOTE:
1. PLACE STRAW WATTLES ALONG DOWNSTREAM SIDE OF FILTER BAG, AND ALONG SLOPE

SEDIMENT FILTER BAG
N.T.S.

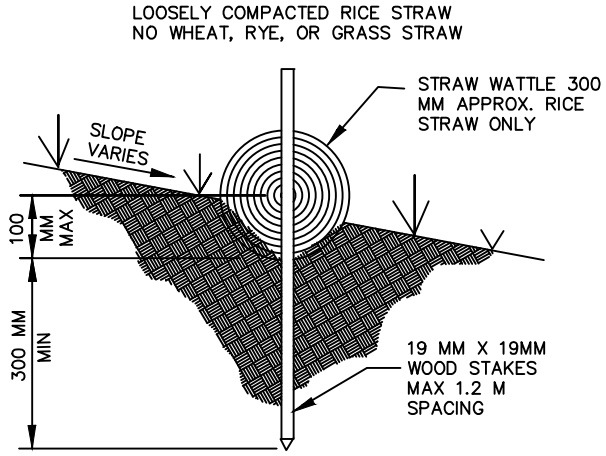

NOTE:
1. SPACE ROWS 25' APART.

STRAW WATTLE DETAIL
N.T.S.

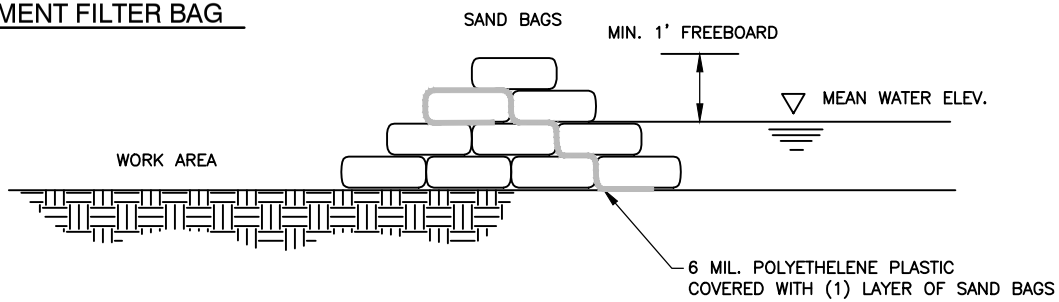

TEMPORARY SANDBAG COFFERDAM
N.T.S.

Figure 5
Erosion and Sediment Control Details

Corvallis Municipal Airport
Joint Permit Application
Benton County, Oregon

March 2015
25698108

AECOM

K:\Corvallis\Freight_Access_DCE_2014\JPA\Fig5_Details.dwg Apr 15, 2015 - 1:23pm