I-5: Siskiyou Rest Area

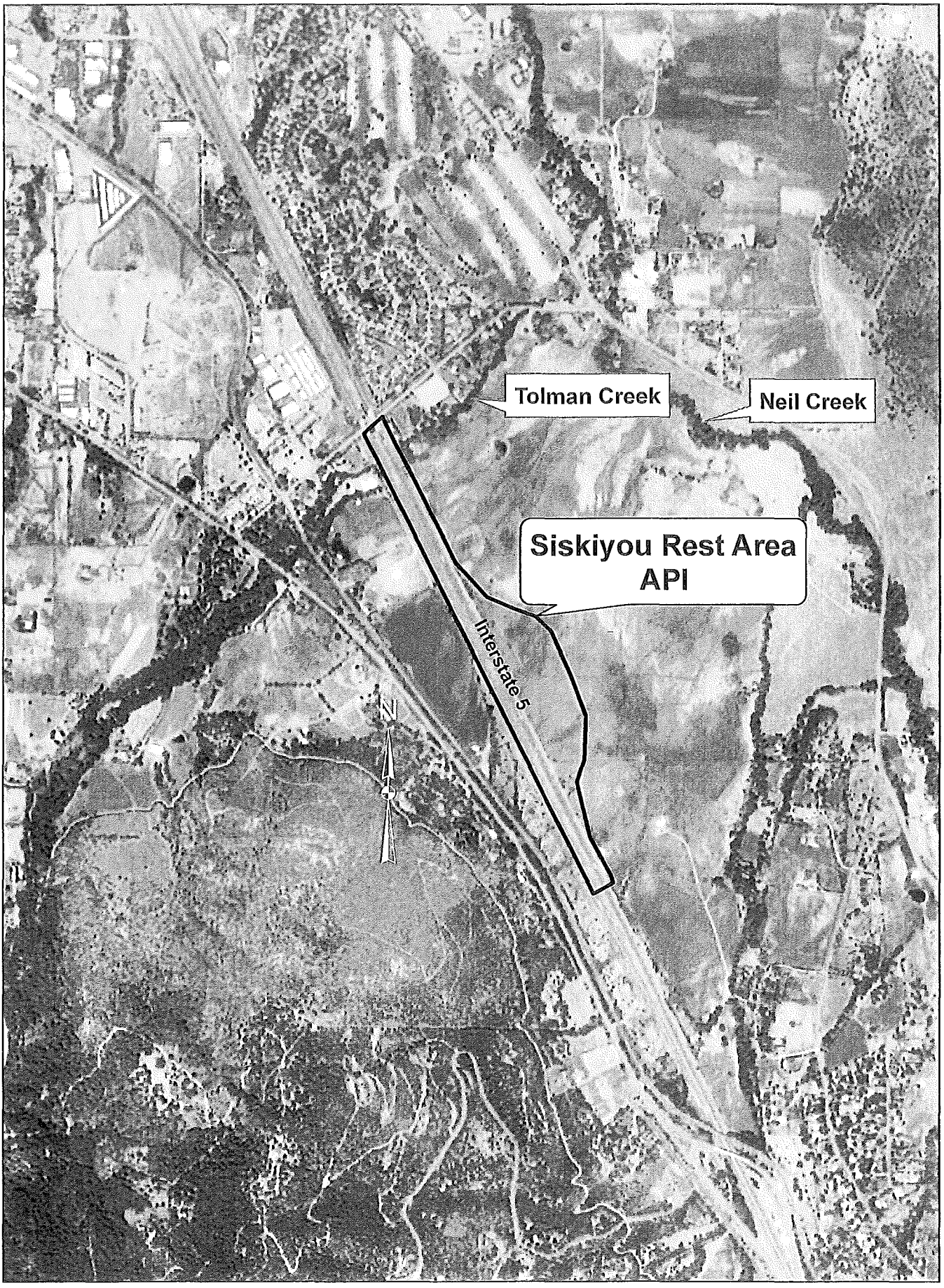

0 0.15 0.3 0.6 Miles

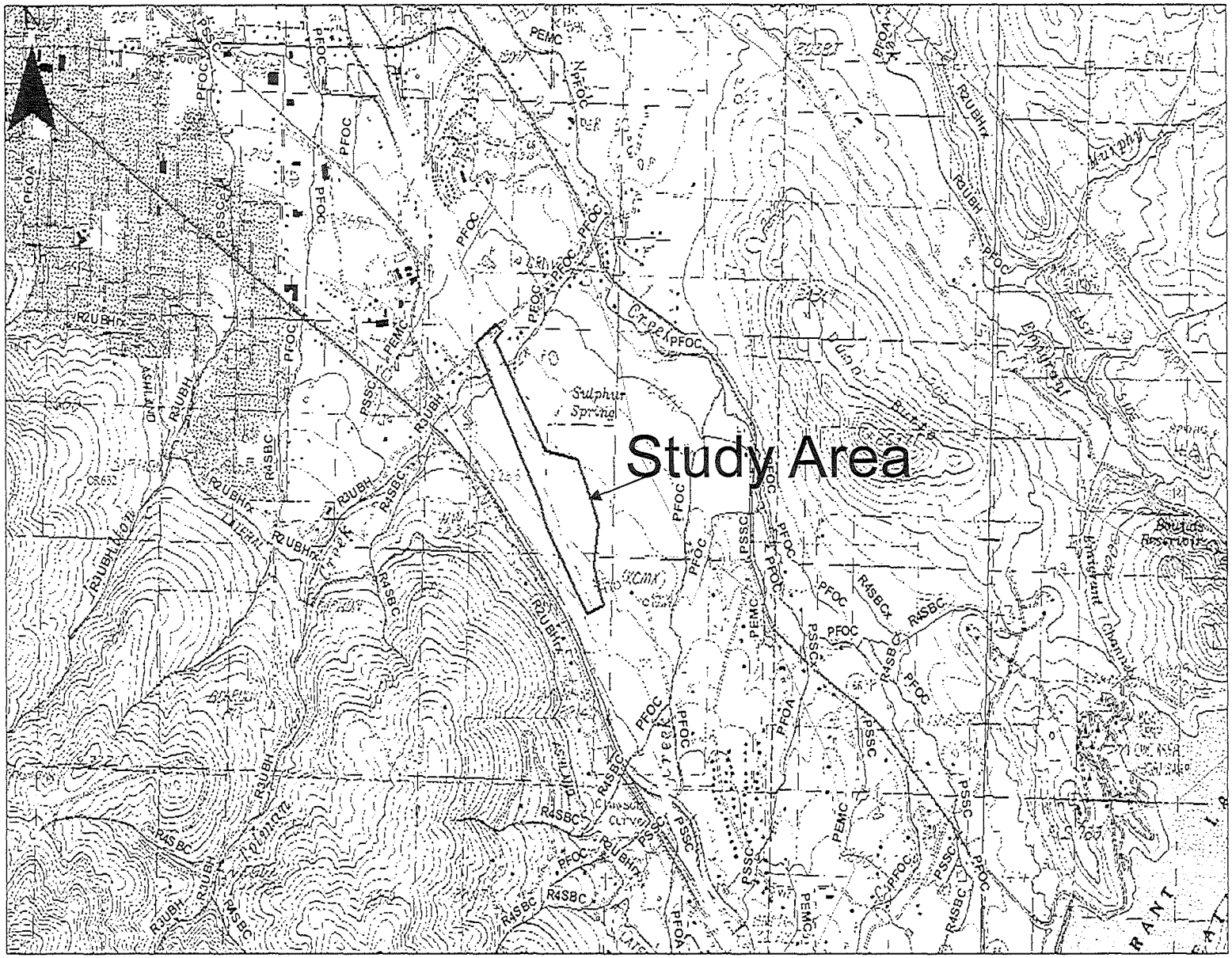

Figure 1

USGS Ashland Quadrangle

0 1,250 2,500 5,000 7,500

Feet

DISCLAIMER:
This product is for informational purposes only and may not have been prepared for or be suitable for legal, engineering or surveying purposes. Users of this information should review or consult the primary data and information sources to ascertain the usability of the information.

File

Date

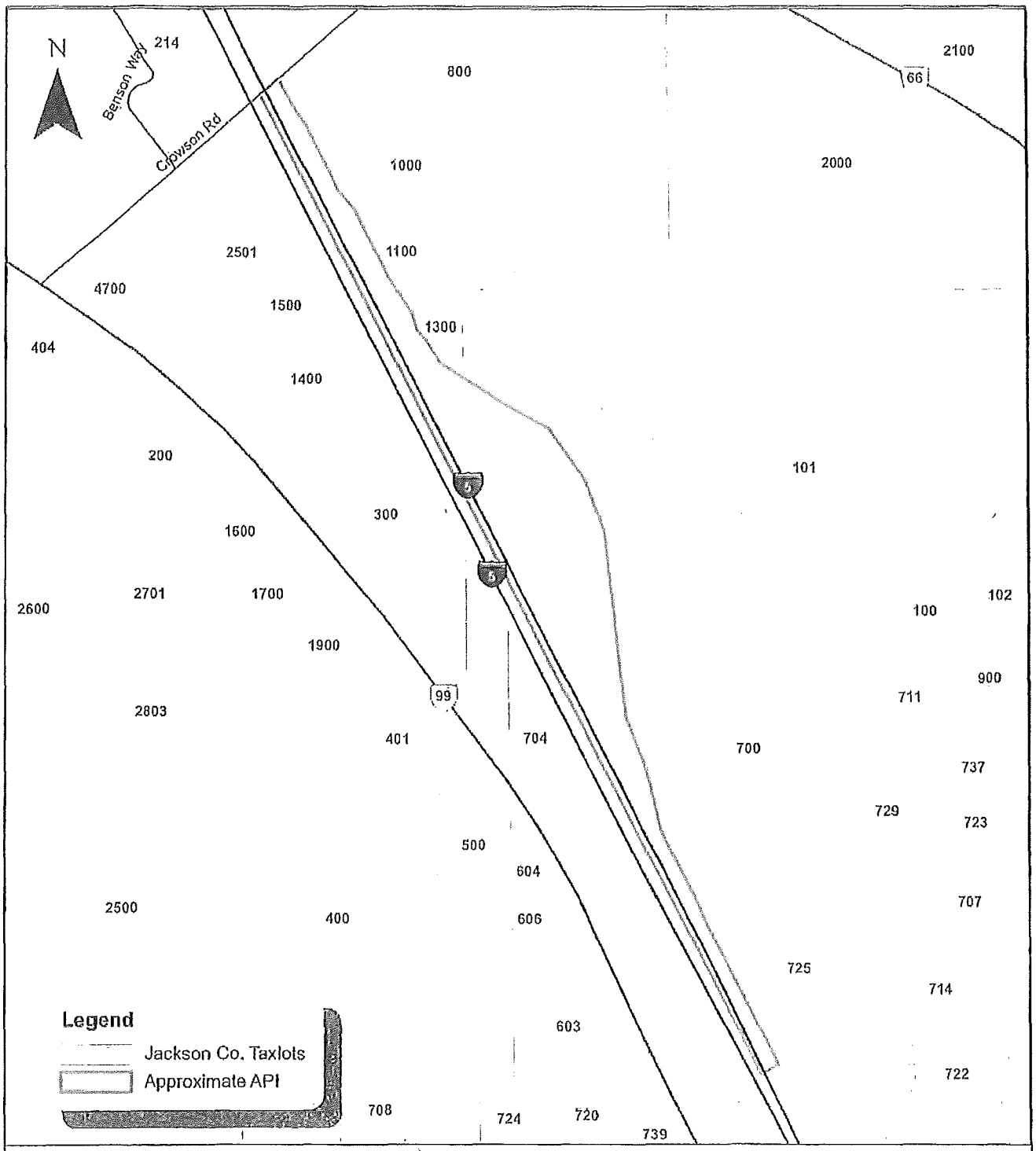

OREGON DEPARTMENT OF TRANSPORTATION

I-5: Siskiyou Rest Area

FIGURE 2:Tax Lot Map

SCALE

0 250 500 1,000 1,500 Feet

DISCLAIMER:
This product is for informational purposes only and may not have been prepared for or be suitable for legal, engineering or surveying purposes. Users of this information should review or consult the primary data and information sources to ascertain the usability of the information.

KN09436 *7/21/2014*

THIS MAP WAS PREPARED FOR ASSESSMENT PURPOSE ONLY

SECTION 24 T.39S. R1E. W.M.
JACKSON COUNTY

Not to Scale

39 1E 24

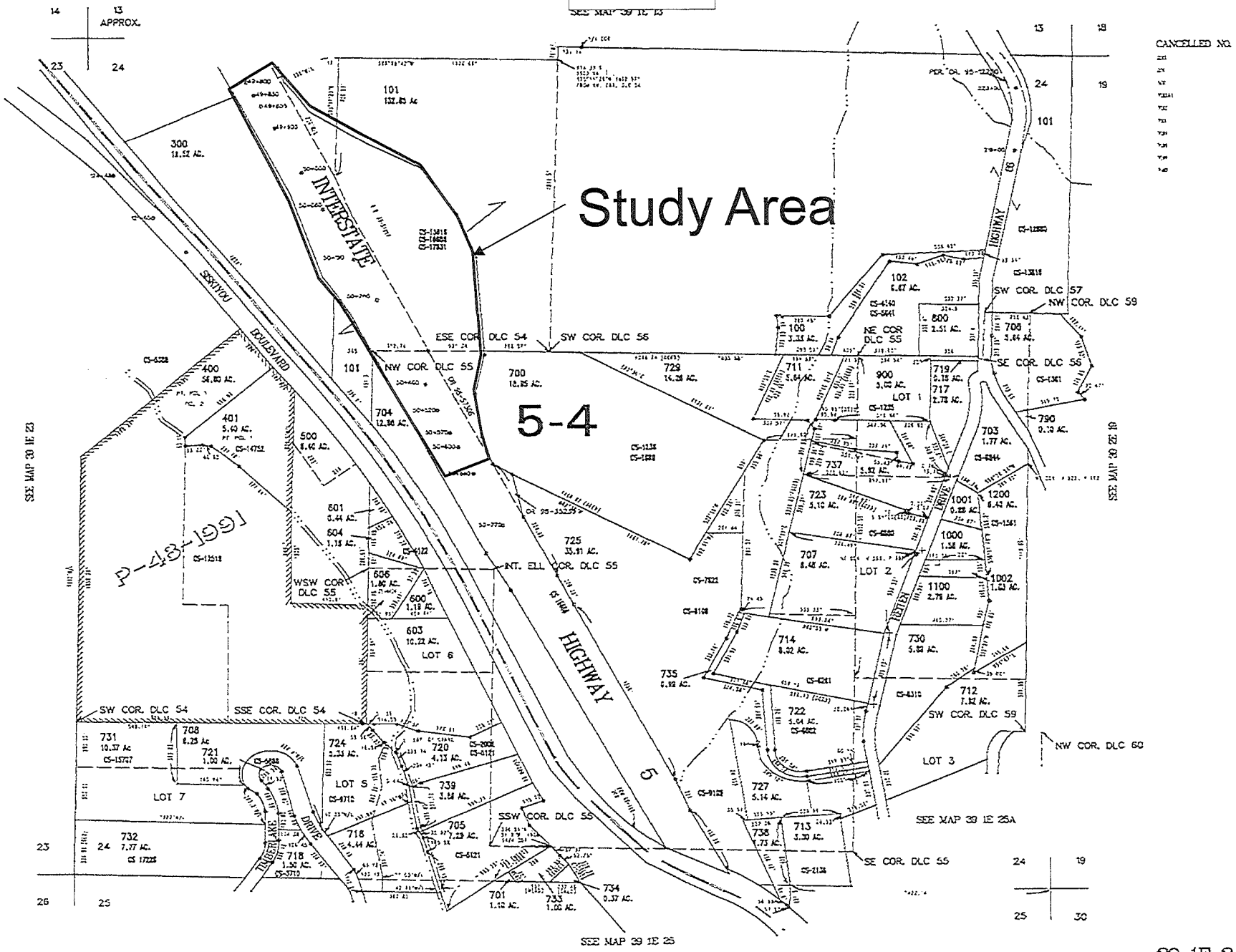

39 1E 24

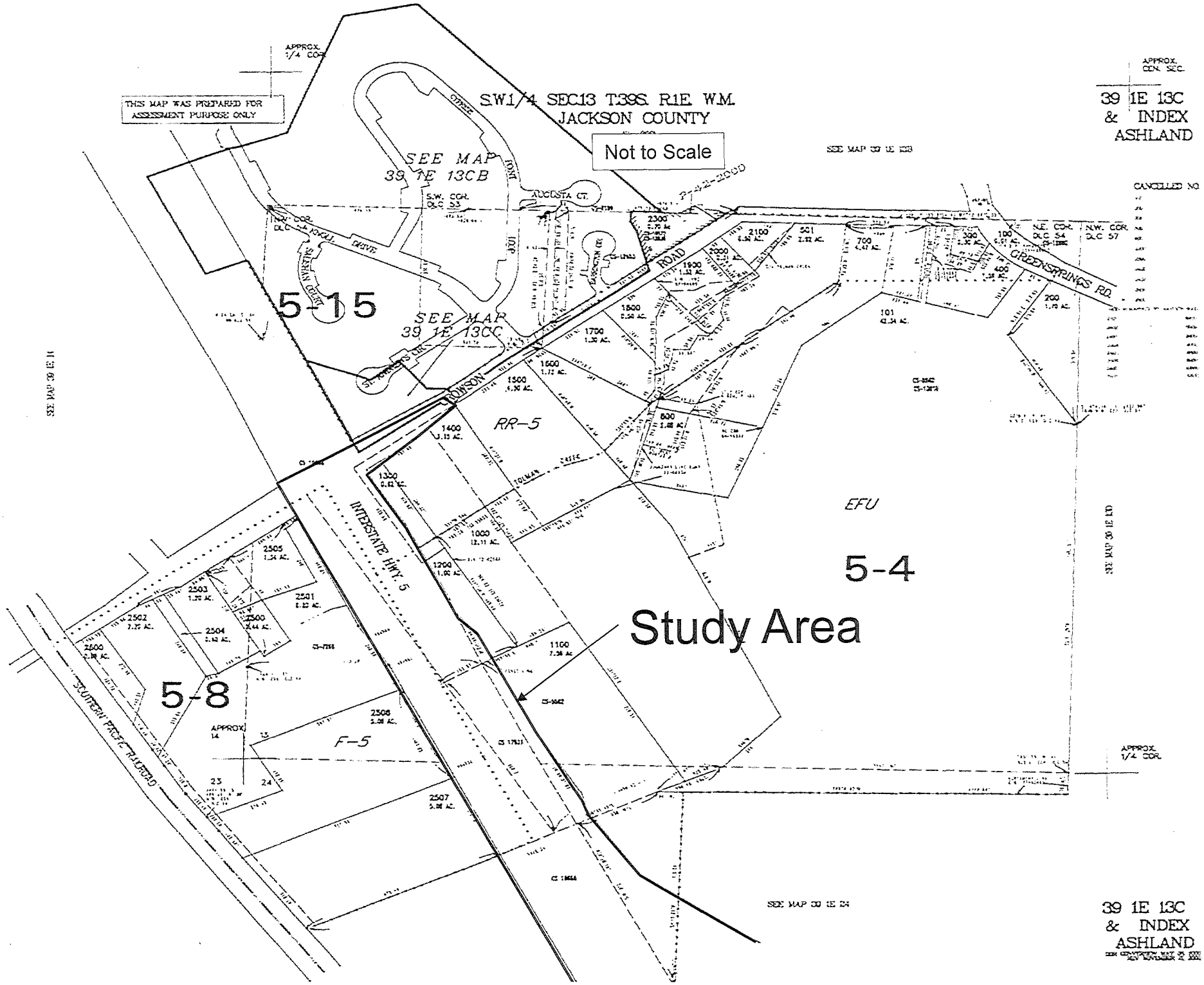
THIS MAP WAS PREPARED FOR ASSESSMENT PURPOSE ONLY
APPROX. 1/4 COR.
S.W.1/4 SEC13 T39S R1E W.M.
JACKSON COUNTY
Not to Scale
39 1E 13C & INDEX ASHLAND
SEE MAP 39 1E 13B
CANCELLED NO
SEE MAP 39 1E 13B
SEE MAP 39 1E 13CB
S.W. COR. D.L.C. 33
N.W. COR. D.L.C. 34
AUGUSTA CT.
SEE MAP 39 1E 13CC
5-15
ROBSON ROAD
GREENSPRINGS RD.
N.E. COR. D.L.C. 54
N.W. COR. D.L.C. 57
RR-5
EFU
5-4
Study Area
INTERSTATE HWY. 5
5-8
F-5
SOUTHERN PACIFIC RAILROAD
APPROX. 14
APPROX. 1/4 COR.
SEE MAP 39 1E 24
39 1E 13C & INDEX ASHLAND

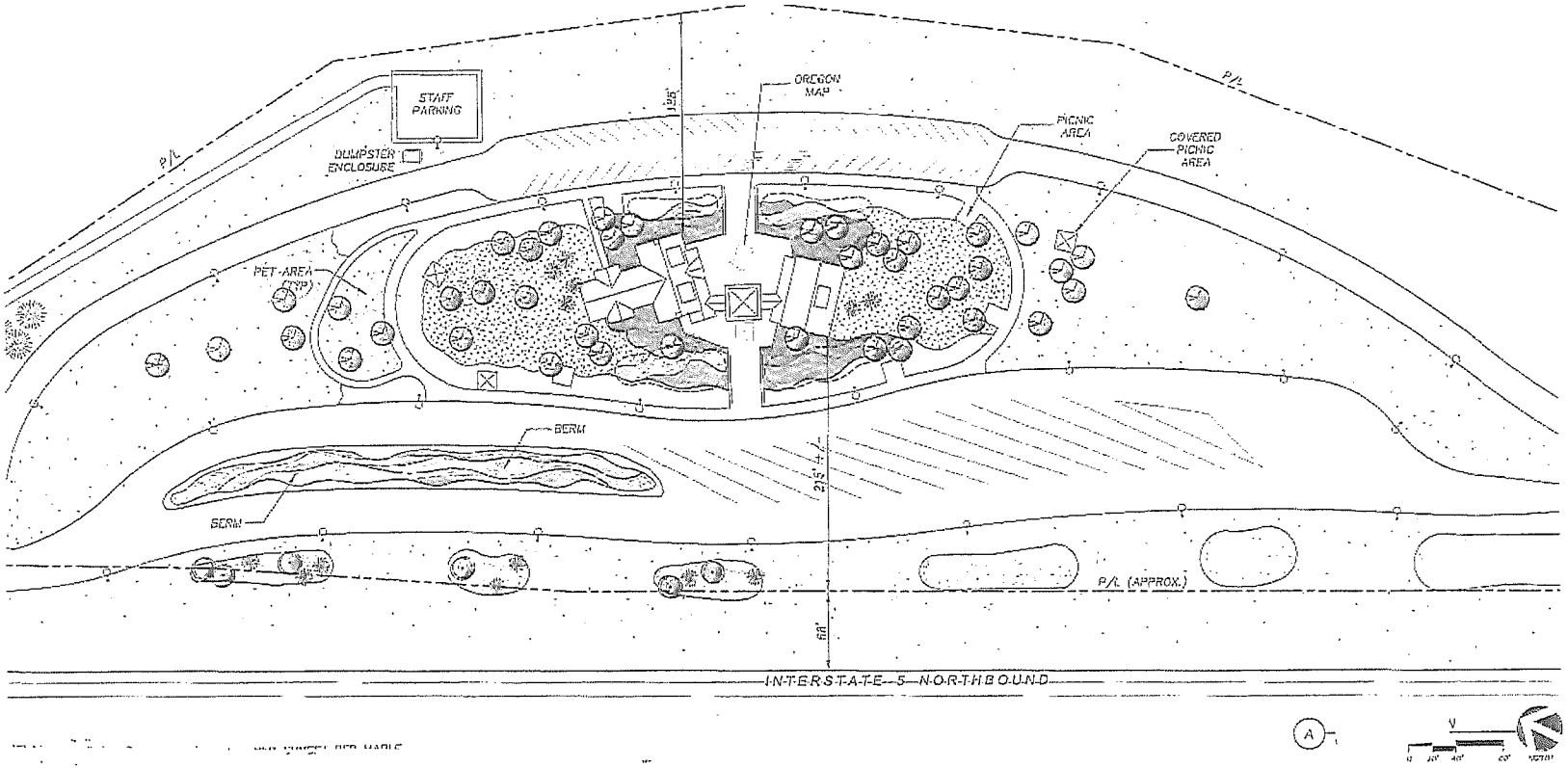
STAFF PARKING
DUMPSTER ENCLOSURE
P/L
OREGON MAP
PICNIC AREA
COVERED PICNIC AREA
PET AREA
BERM
BERM
P/L (APPROX.)
INTERSTATE-5-NORTHBOUND

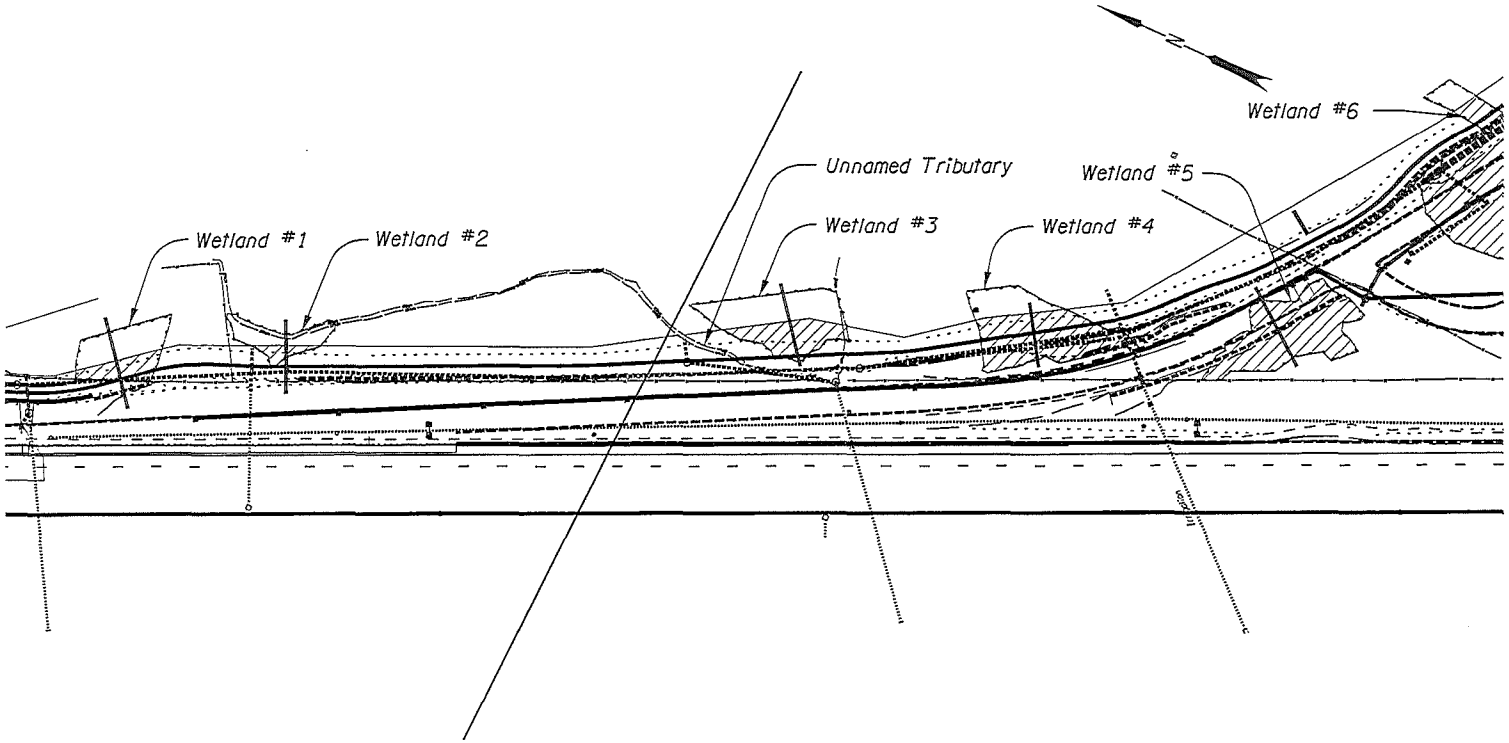

I-5: SISKIYOU REST AREA
PACIFIC HIGHWAY
JACKSON COUNTY

FEDERAL HIGHWAY ADMINISTRATION	PROJECT NUMBER	SHEET NO.
OREGON DIVISION	09436	9

F:\ODOT_DATA\PROJECTS\09436_SiskiyouRestArea\01_Working\Wetlands\09436Wetlands.evl :: Default 10/28/2014 3:18:04 PM Rotation: 320° Scale: 1"=50'

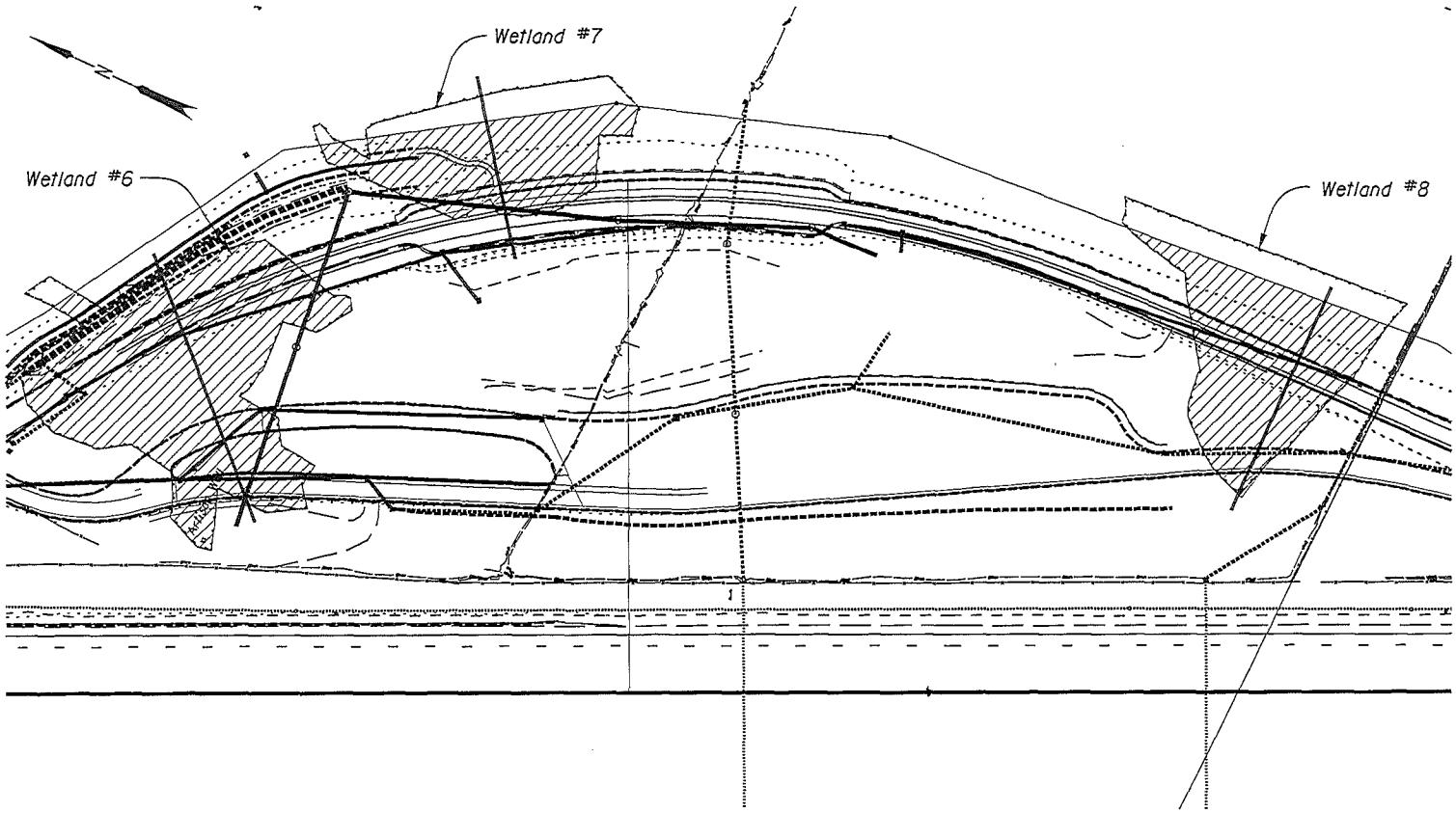

I-5: SISKIYOU REST AREA
PACIFIC HIGHWAY
JACKSON COUNTY

FEDERAL HIGHWAY ADMINISTRATION	PROJECT NUMBER	SHEET NO.
OREGON DIVISION	09436	10

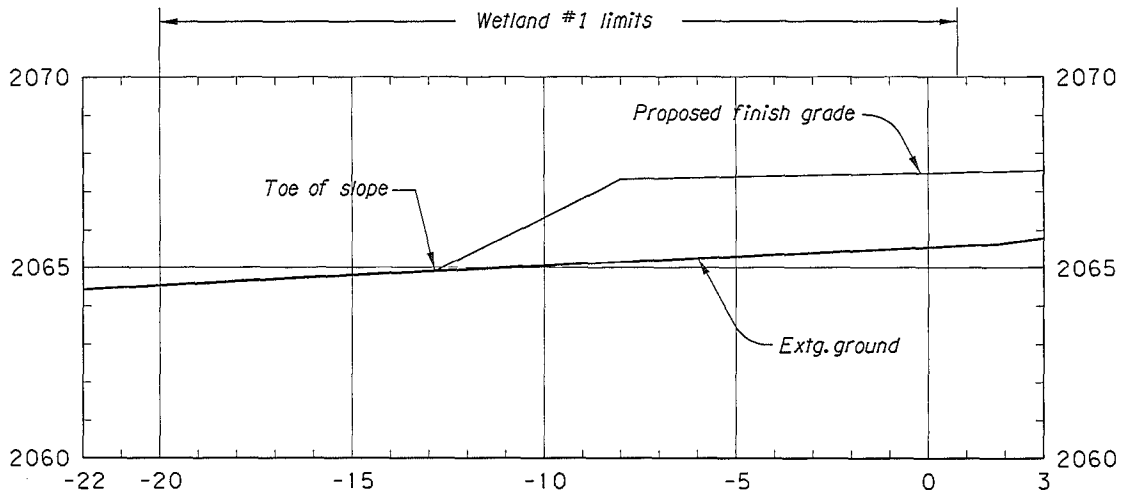

17+72.00
SECTION A-A

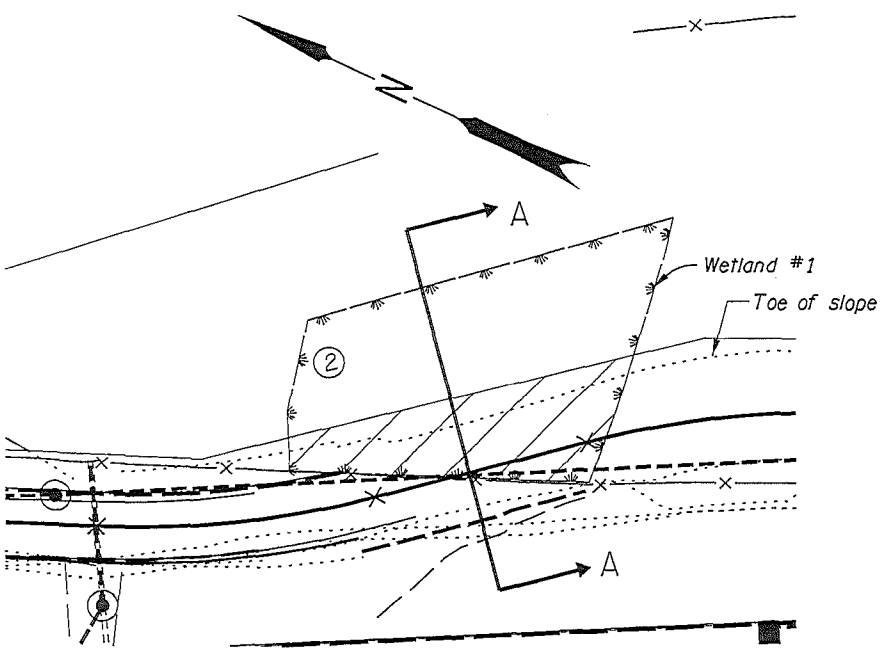

Not to scale

I-5: SISKIYOU REST AREA
PACIFIC HIGHWAY
JACKSON COUNTY

FEDERAL HIGHWAY ADMINISTRATION	PROJECT NUMBER	SHEET NO.
OREGON DIVISION	09436	1

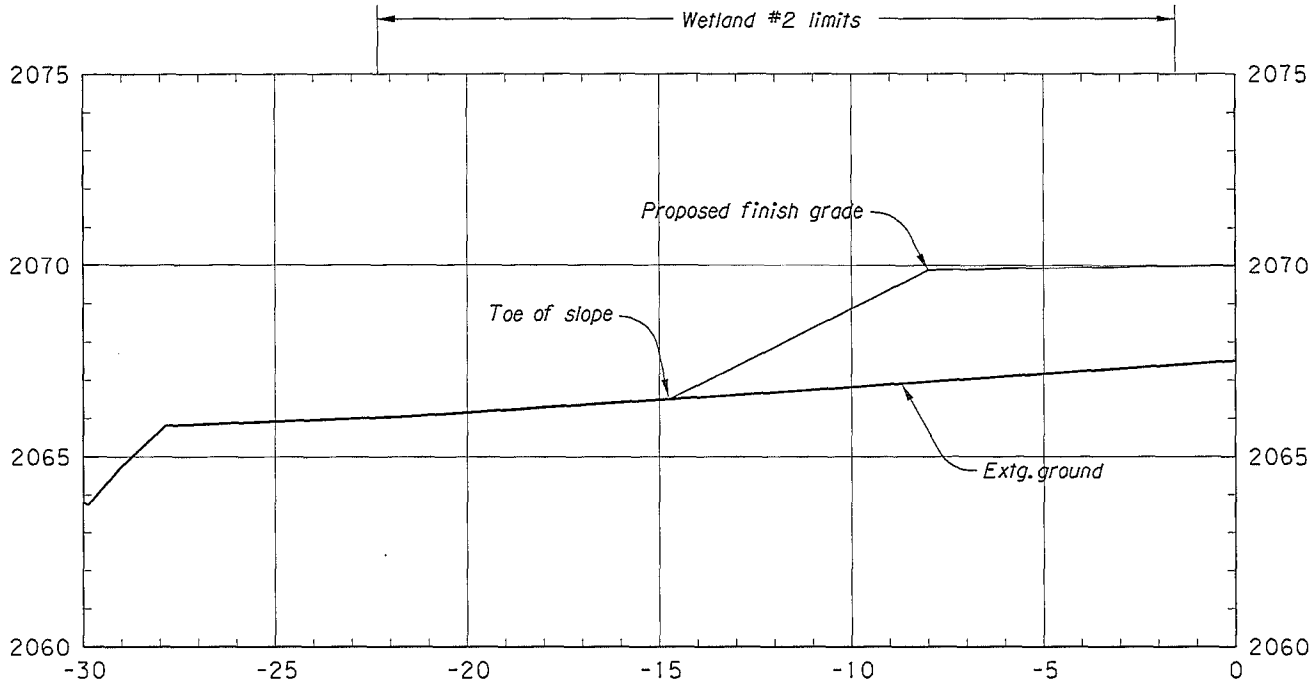

19+45.00

SECTION B-B

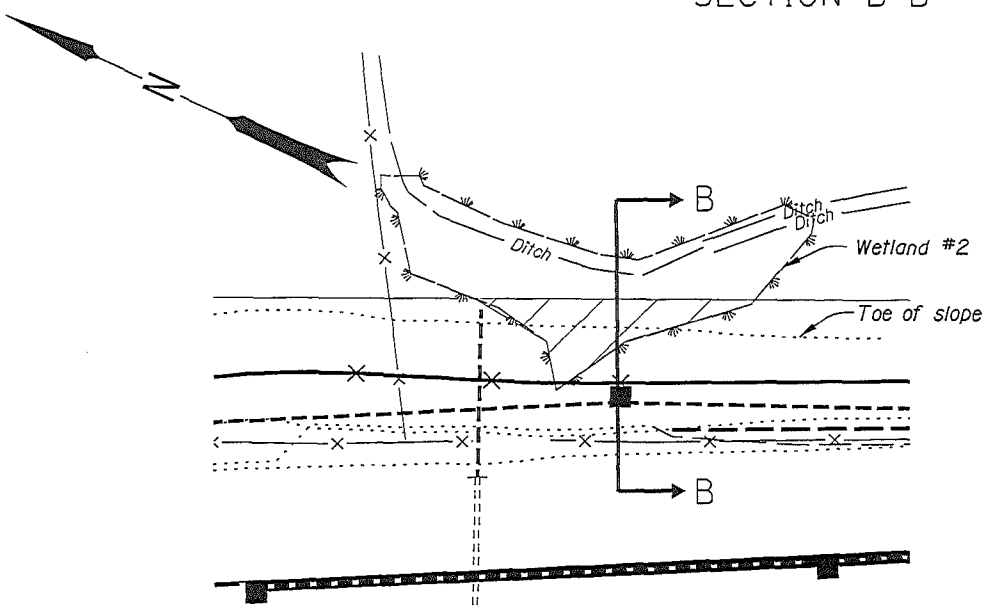

Not to scale

I-5: SISKIYOU REST AREA
PACIFIC HIGHWAY
JACKSON COUNTY

FEDERAL HIGHWAY ADMINISTRATION	PROJECT NUMBER	SHEET NO.
OREGON DIVISION	09436	2

F:\ODOT_DATA\PROJECTS\09436_SiskiyouRestArea\01_Working\Wetlands\09436Wetlands.evl :: Default 10/23/2014 7:41:09 AM Rotation: 0° Scale: 1"=50'

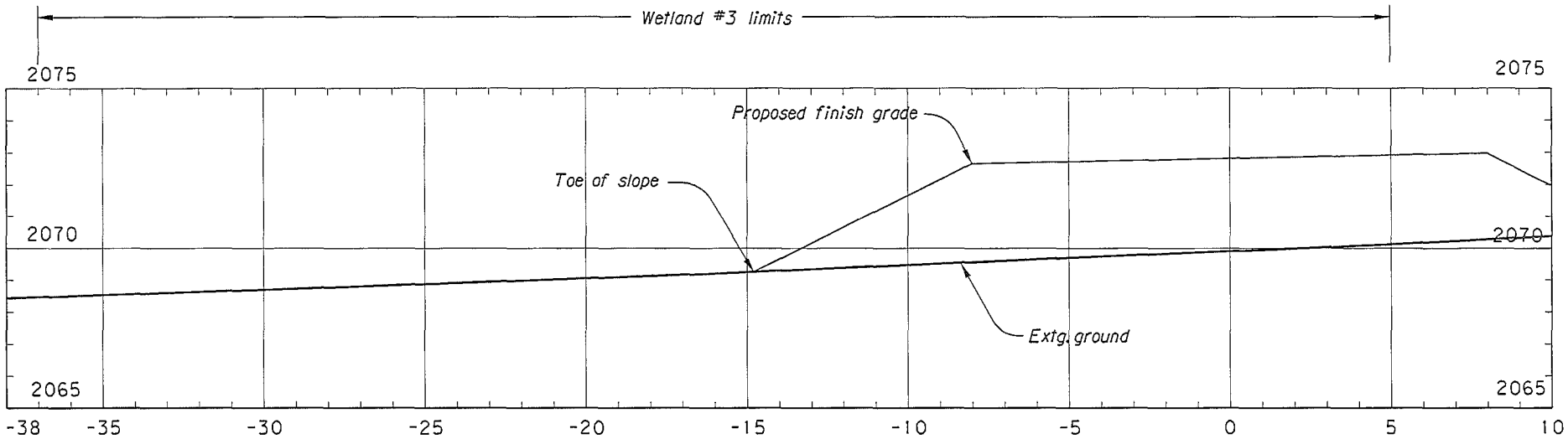

24+80.00
SECTION C-C

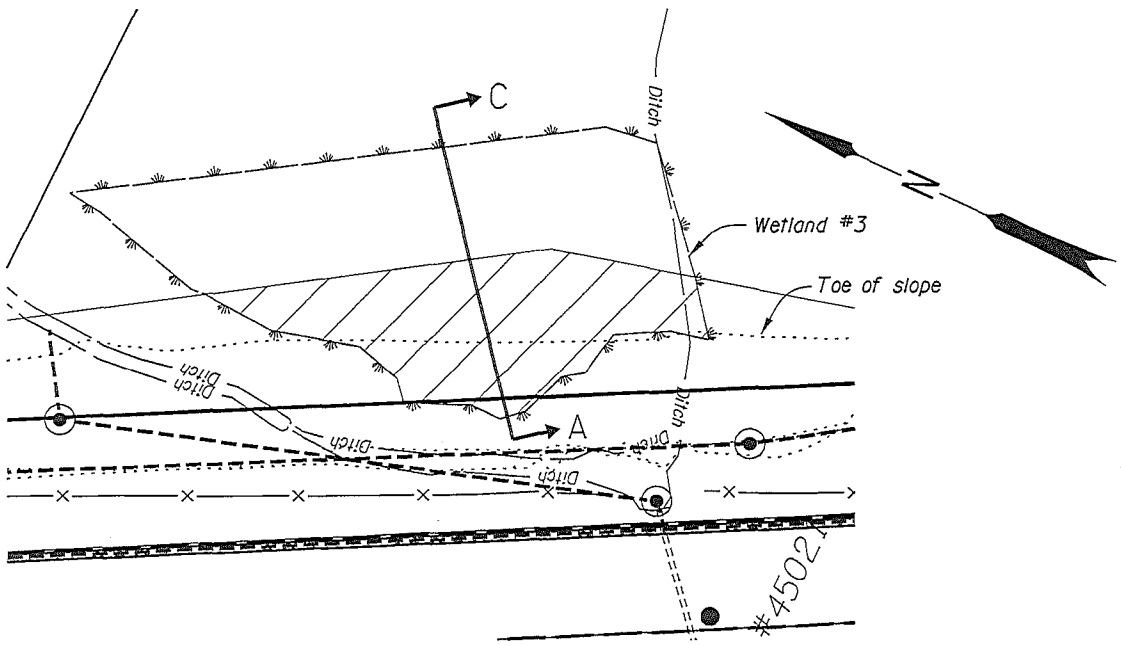

Not to scale

I-5: SISKIYOU REST AREA
PACIFIC HIGHWAY
JACKSON COUNTY

FEDERAL HIGHWAY ADMINISTRATION	PROJECT NUMBER	SHEET NO.
OREGON DIVISION	09436	3

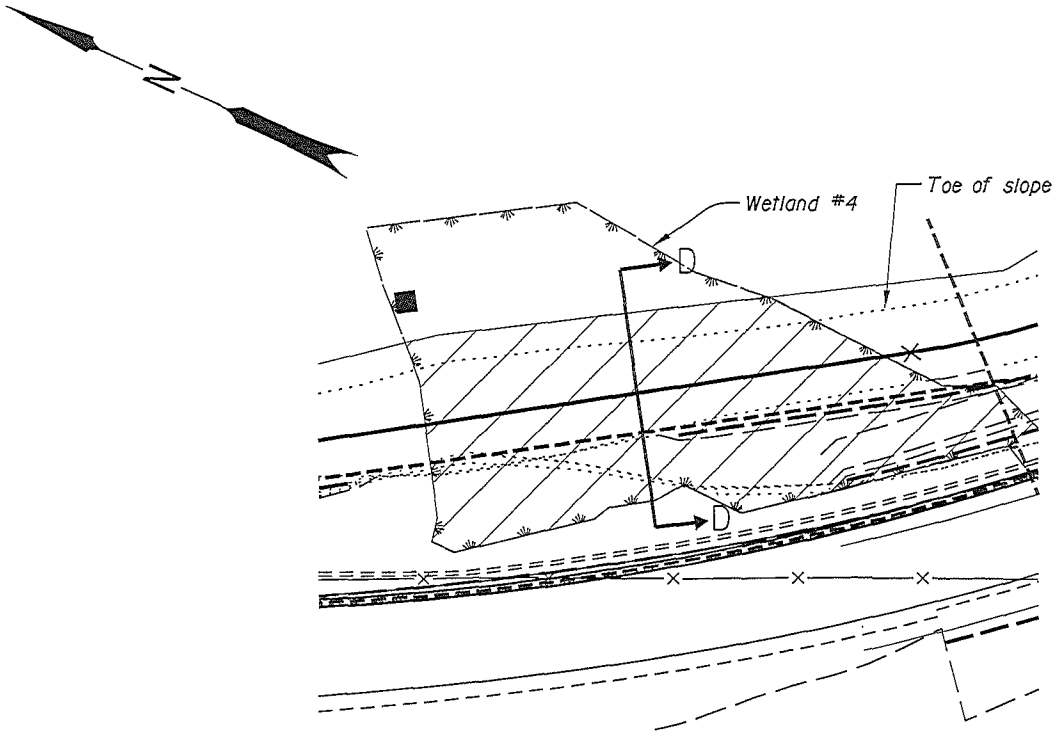

Not to scale

I-5: SISKIYOU REST AREA
PACIFIC HIGHWAY
JACKSON COUNTY

FEDERAL HIGHWAY ADMINISTRATION	PROJECT NUMBER	SHEET NO.
OREGON DIVISION	09436	4

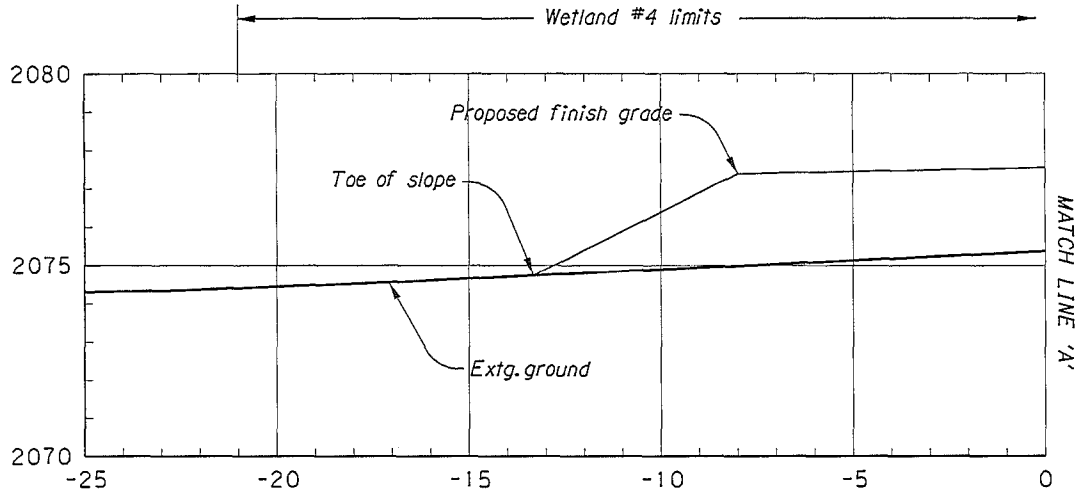

27+30.00
SECTION D-D

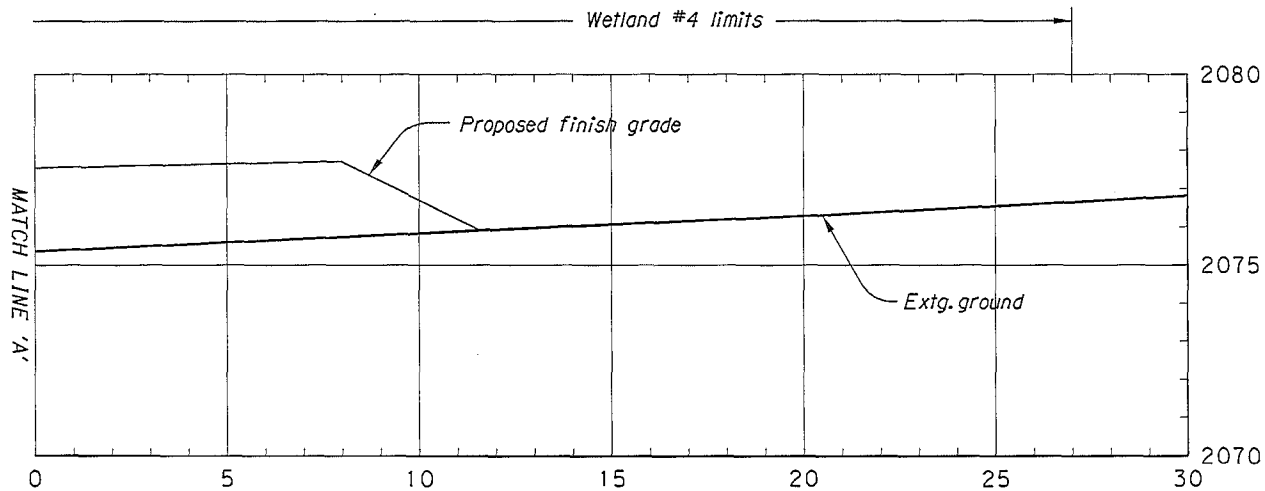

27+30.00
SECTION D-D

Not to scale

I-5: SISKIYOU REST AREA
PACIFIC HIGHWAY
JACKSON COUNTY

FEDERAL HIGHWAY ADMINISTRATION	PROJECT NUMBER	SHEET NO.
OREGON DIVISION	09436	4A

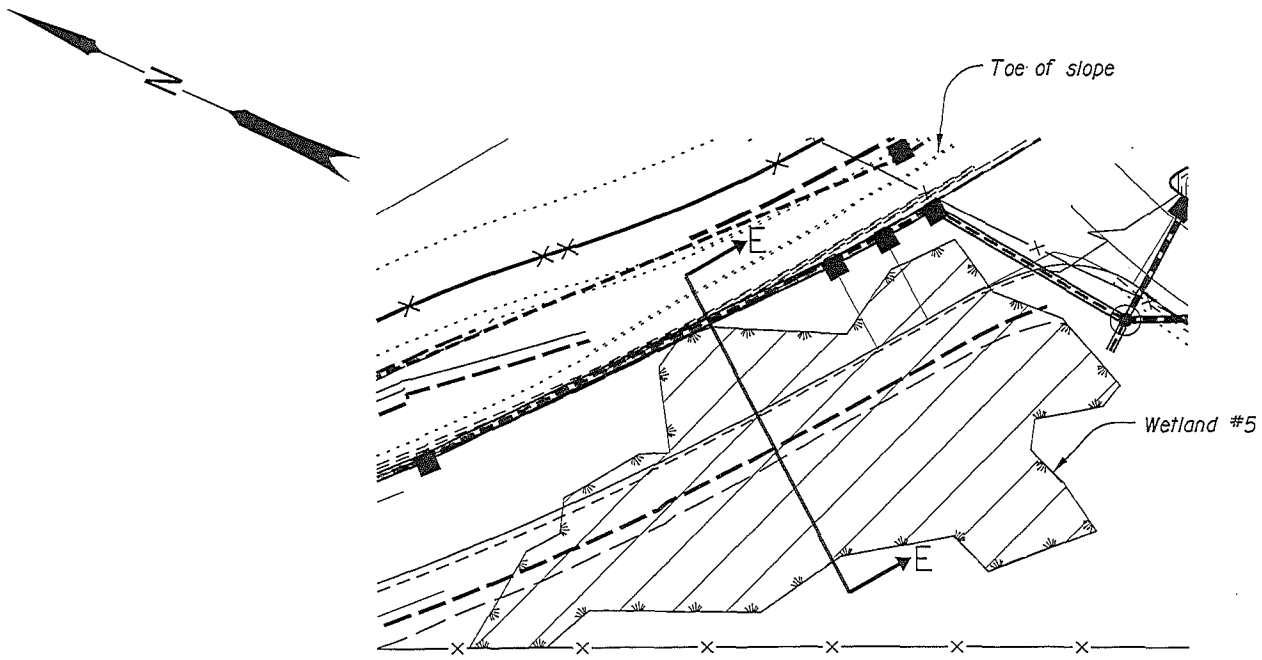

Not to scale

I-5: SISKIYOU REST AREA
PACIFIC HIGHWAY
JACKSON COUNTY

FEDERAL HIGHWAY ADMINISTRATION	PROJECT NUMBER	SHEET NO.
OREGON DIVISION	09436	5

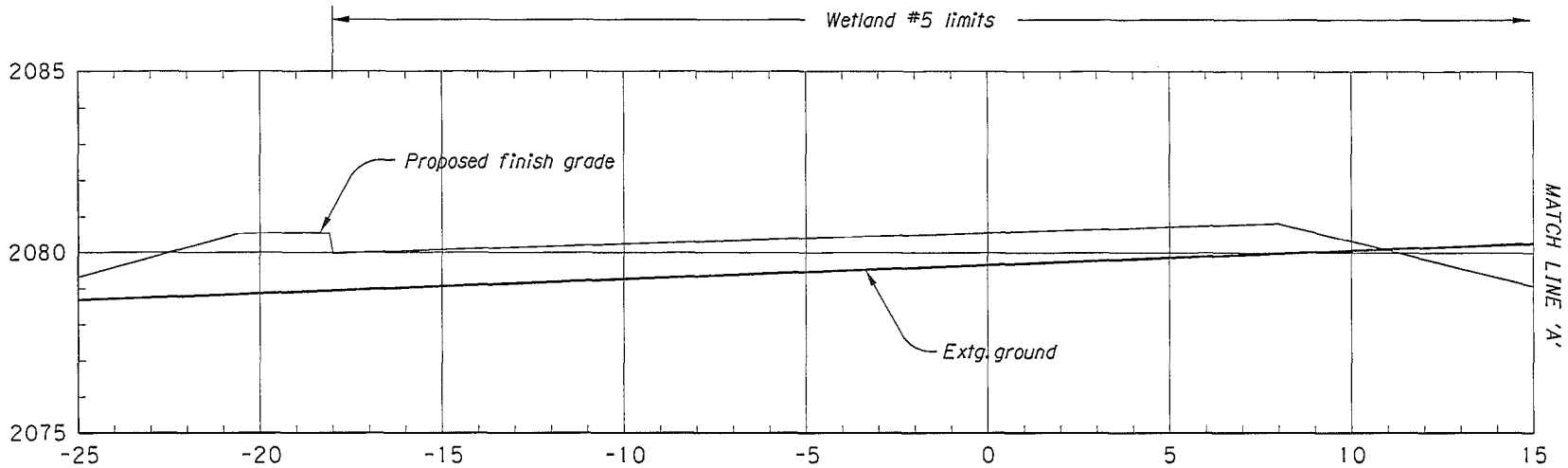

89+30.00
SECTION E-E

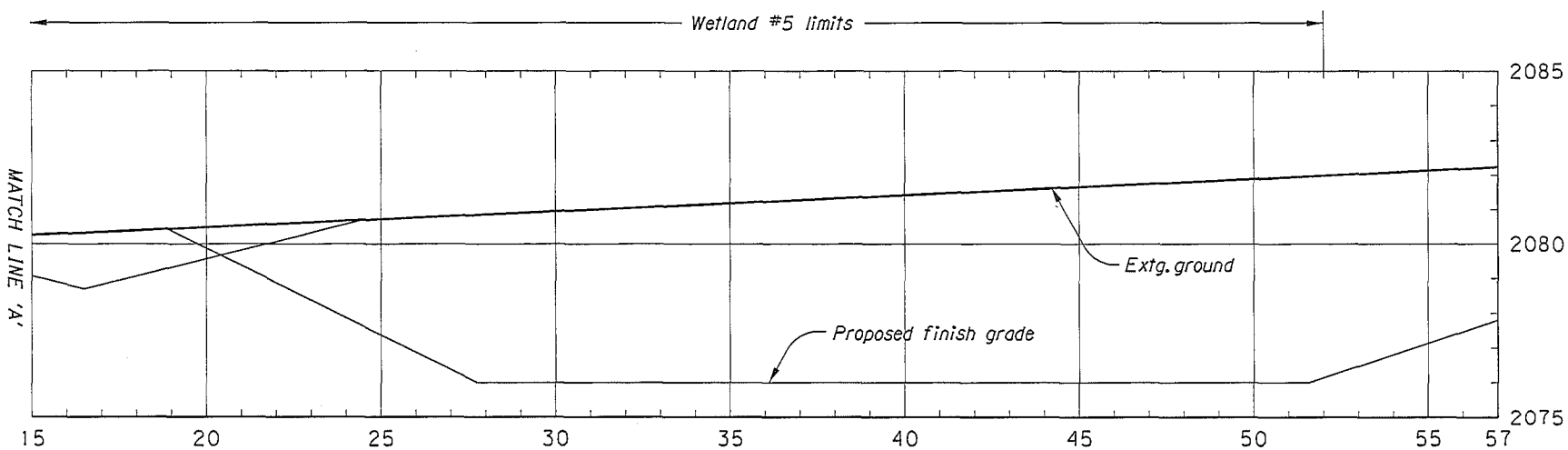

89+30.00
SECTION E-E

I-5: SISKIYOU REST AREA
PACIFIC HIGHWAY
JACKSON COUNTY

FEDERAL HIGHWAY ADMINISTRATION	PROJECT NUMBER	SHEET NO.
OREGON DIVISION	09436	5A

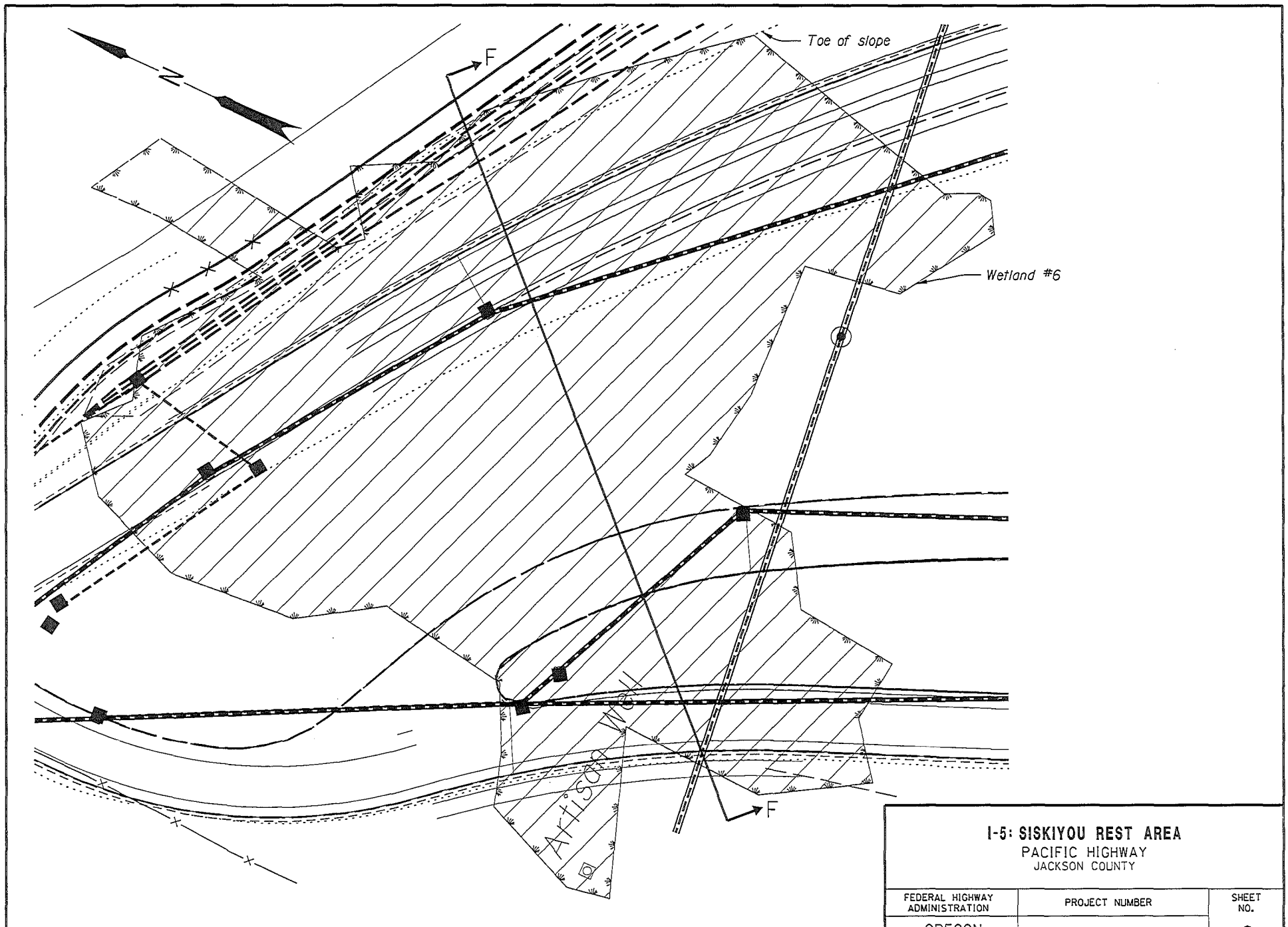

Not to scale

I-5: SISKIYOU REST AREA
PACIFIC HIGHWAY
JACKSON COUNTY

FEDERAL HIGHWAY ADMINISTRATION	PROJECT NUMBER	SHEET NO.
OREGON DIVISION	09436	6

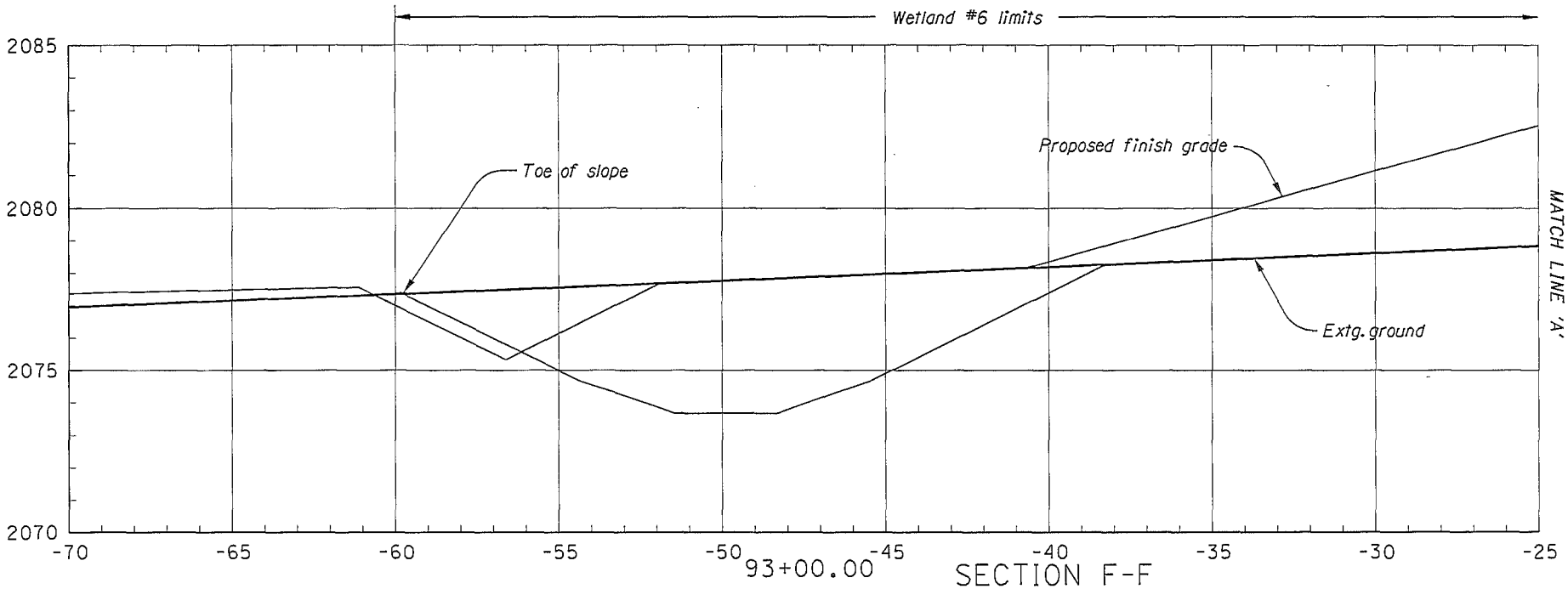

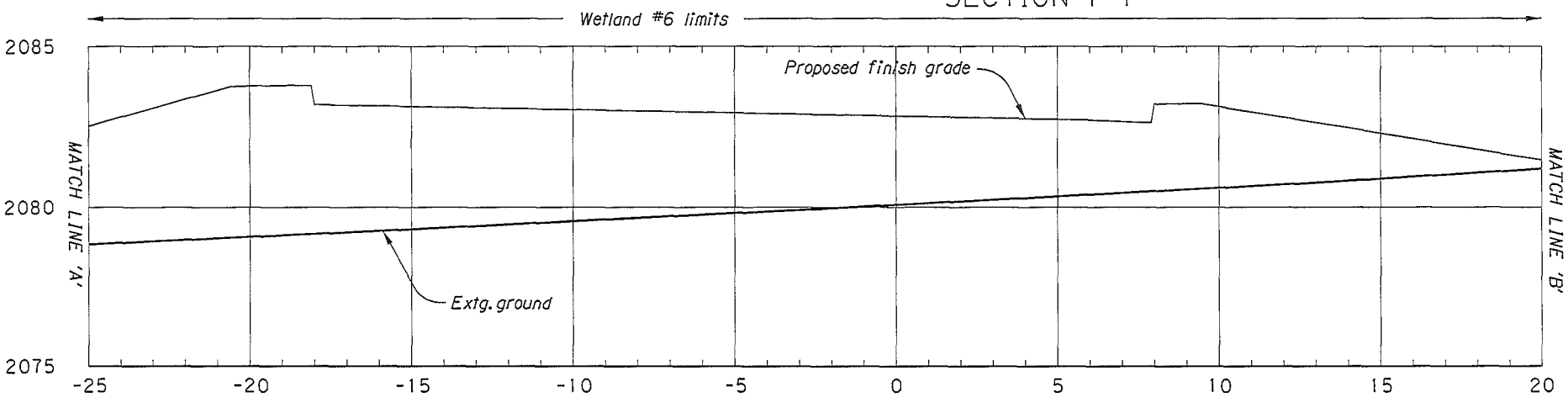

93+00.00
SECTION F-F

Not to scale

I-5: SISKIYOU REST AREA
PACIFIC HIGHWAY
JACKSON COUNTY

FEDERAL HIGHWAY ADMINISTRATION	PROJECT NUMBER	SHEET NO.
OREGON DIVISION	09436	6A

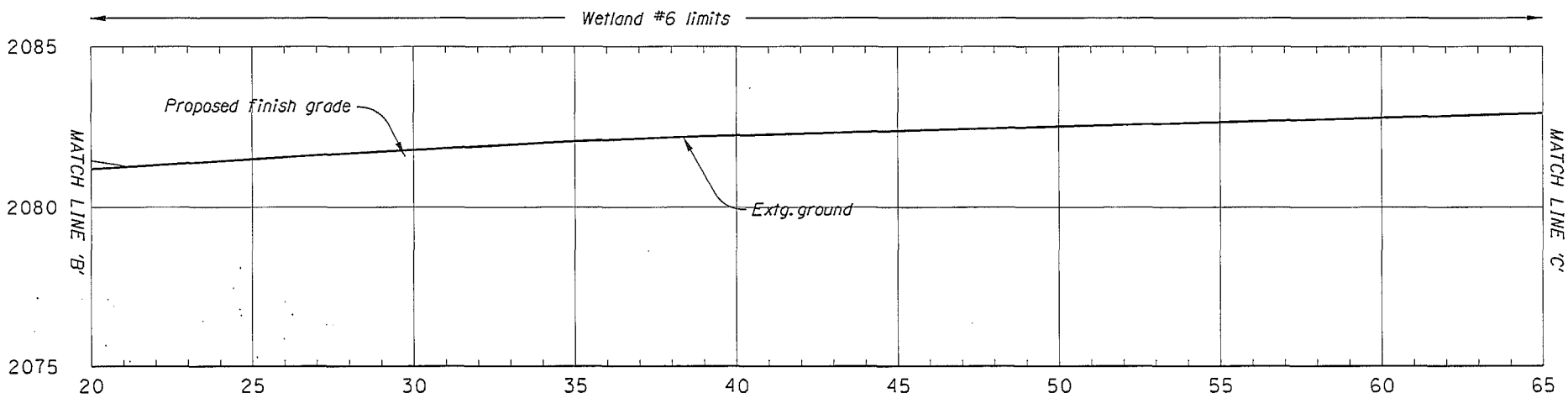

93+00.00
SECTION F-F

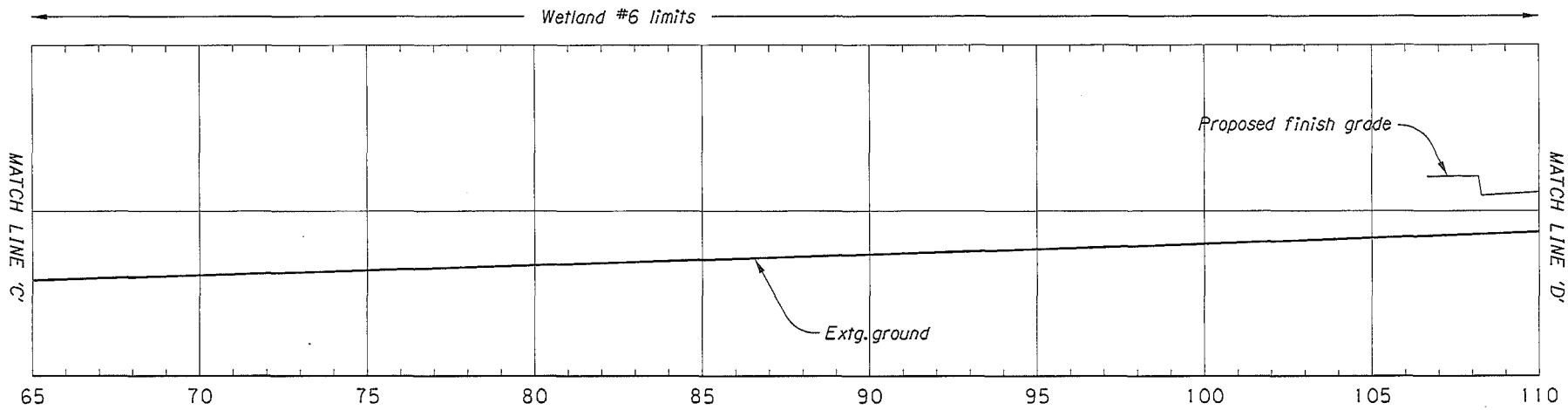

93+00.00
SECTION F-F

Not to scale

I-5: SISKIYOU REST AREA
PACIFIC HIGHWAY
JACKSON COUNTY

FEDERAL HIGHWAY ADMINISTRATION	PROJECT NUMBER	SHEET NO.
OREGON DIVISION	09436	6B

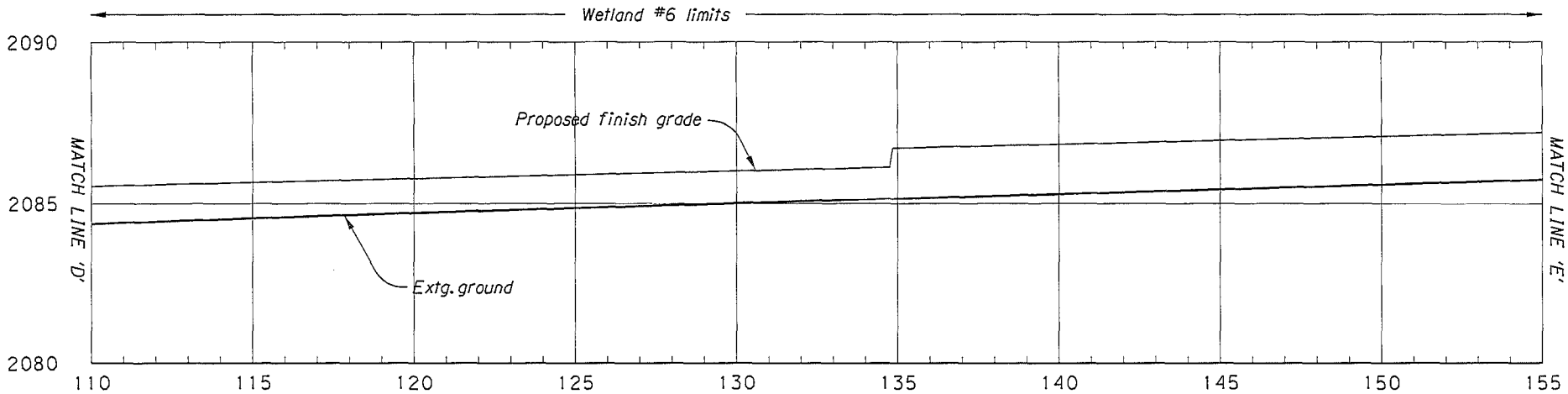

93+00.00
SECTION F-F

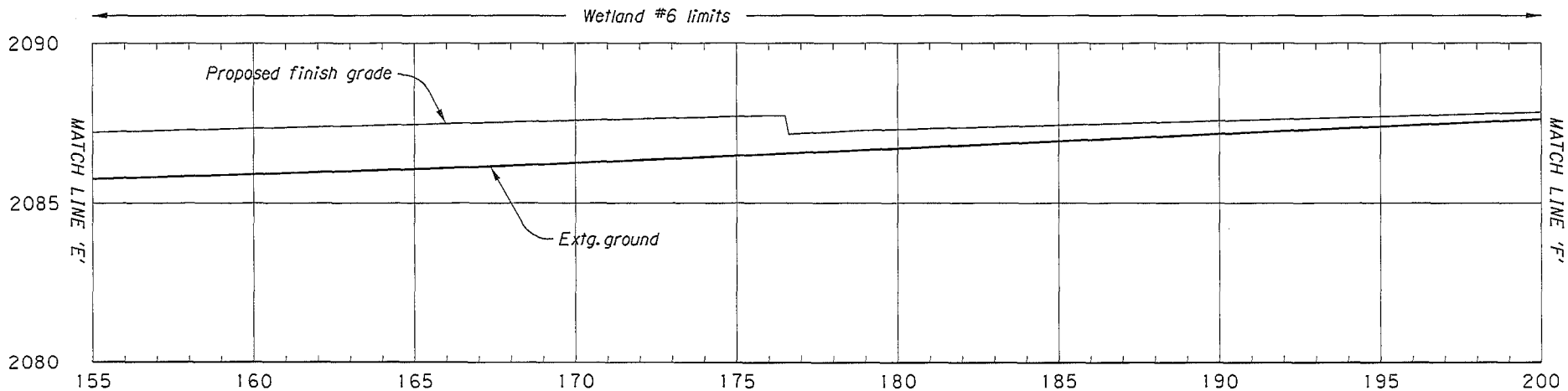

93+00.00
SECTION F-F

Not to scale

I-5: SISKIYOU REST AREA
PACIFIC HIGHWAY
JACKSON COUNTY

FEDERAL HIGHWAY ADMINISTRATION	PROJECT NUMBER	SHEET NO.
OREGON DIVISION	09436	6C

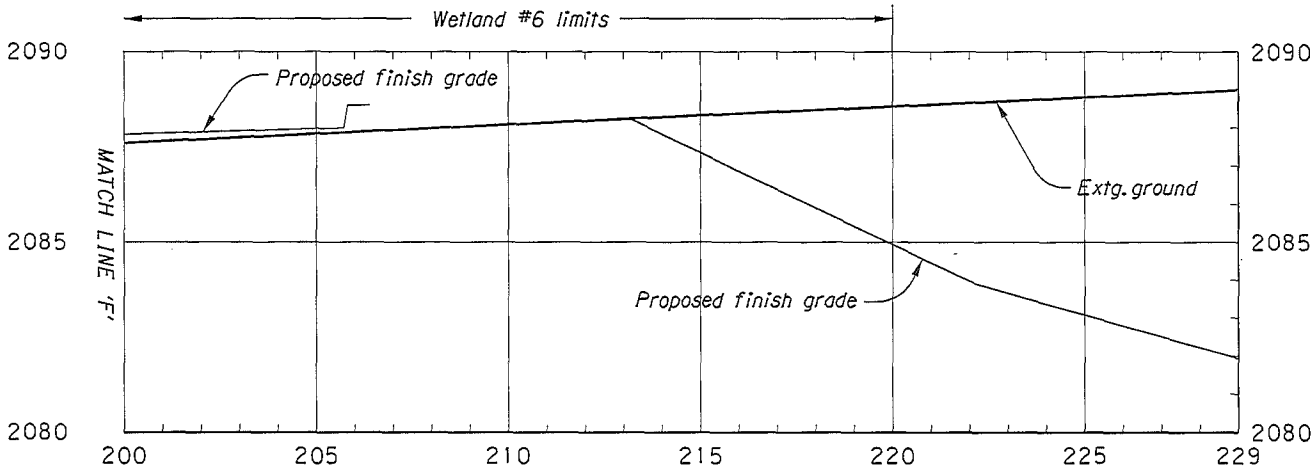

93+00.00
SECTION F-F

Not to scale

I-5: SISKIYOU REST AREA
PACIFIC HIGHWAY
JACKSON COUNTY

FEDERAL HIGHWAY ADMINISTRATION	PROJECT NUMBER	SHEET NO.
OREGON DIVISION	09436	6D

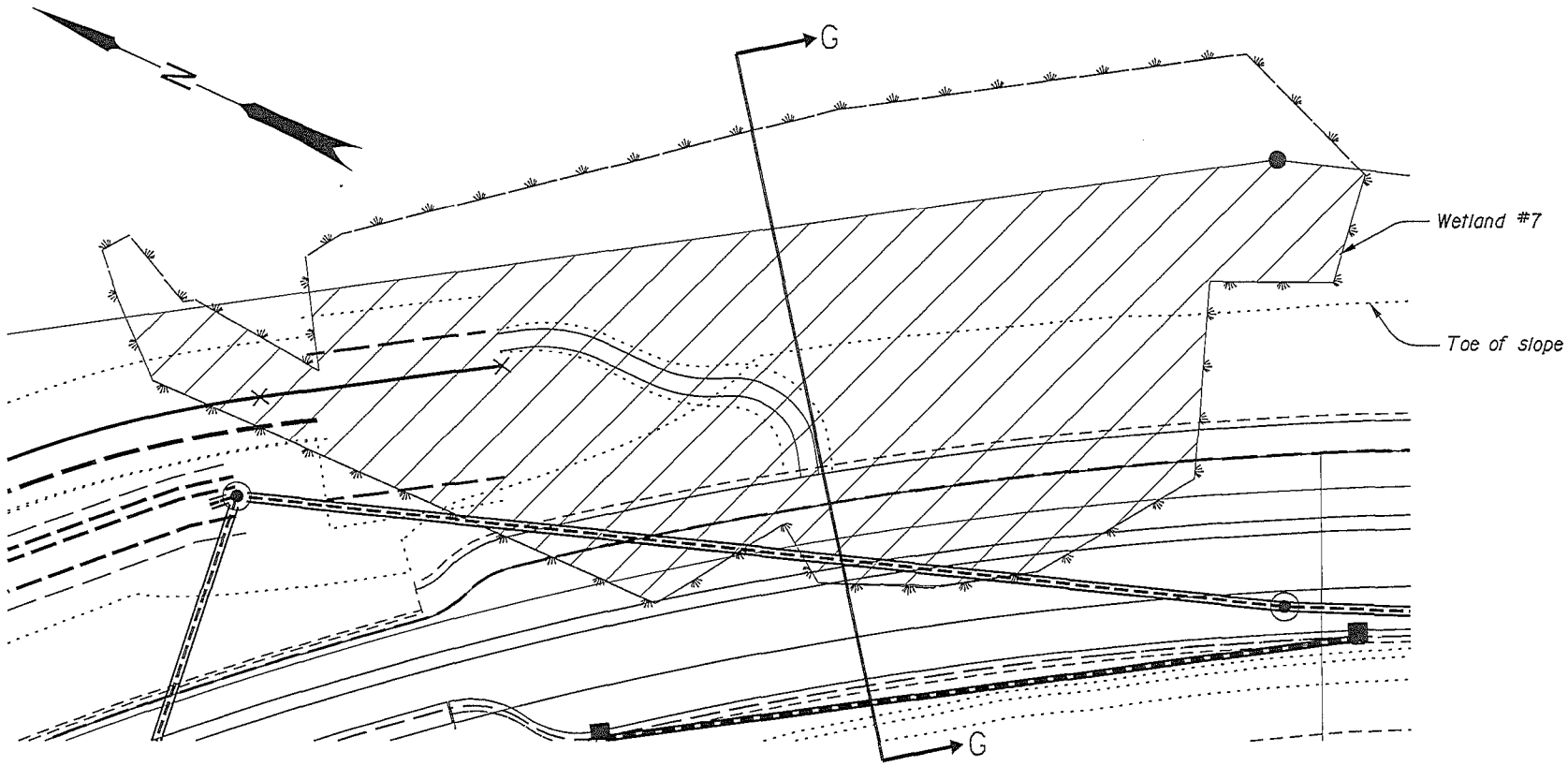

Not to scale

I-5: SISKIYOU REST AREA
PACIFIC HIGHWAY
JACKSON COUNTY

FEDERAL HIGHWAY ADMINISTRATION	PROJECT NUMBER	SHEET NO.
OREGON DIVISION	09436	7

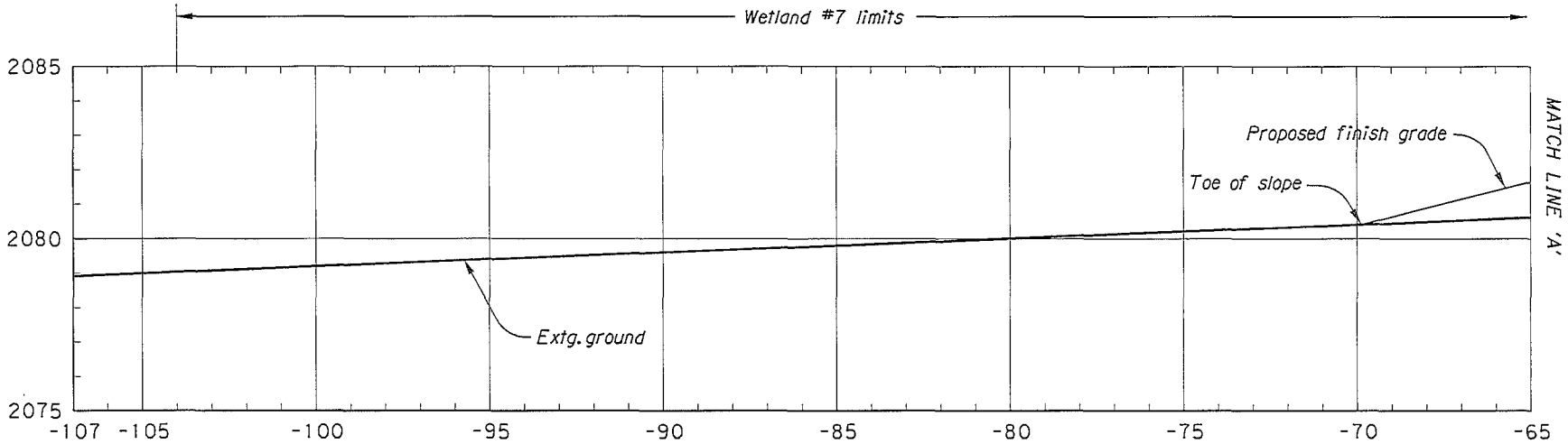

96+90.00
SECTION G-G

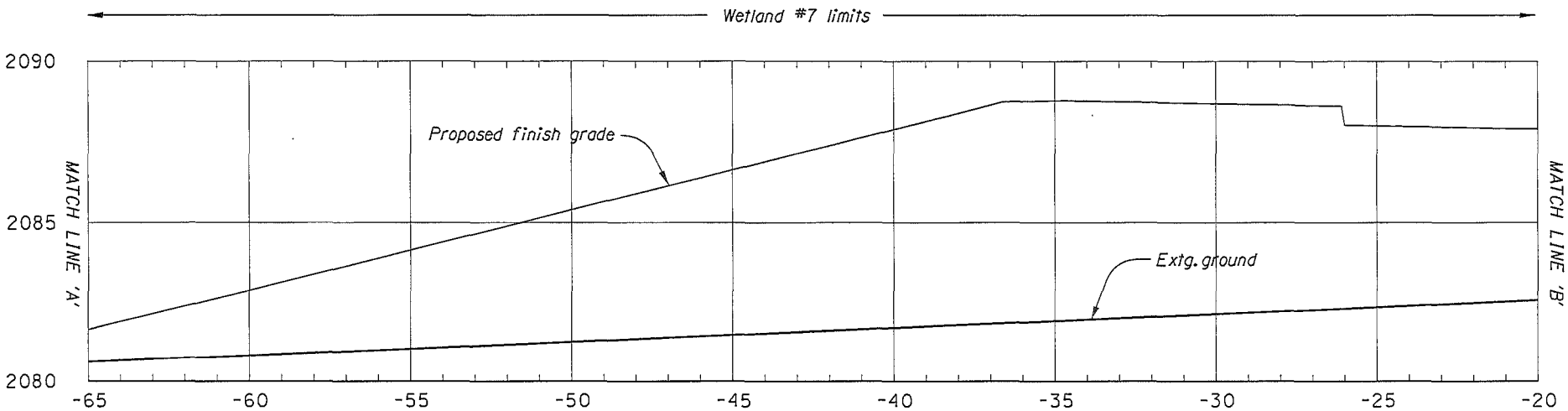

96+90.00
SECTION G-G

Not to scale

I-5: SISKIYOU REST AREA
PACIFIC HIGHWAY
JACKSON COUNTY

FEDERAL HIGHWAY ADMINISTRATION	PROJECT NUMBER	SHEET NO.
OREGON DIVISION	09436	7A

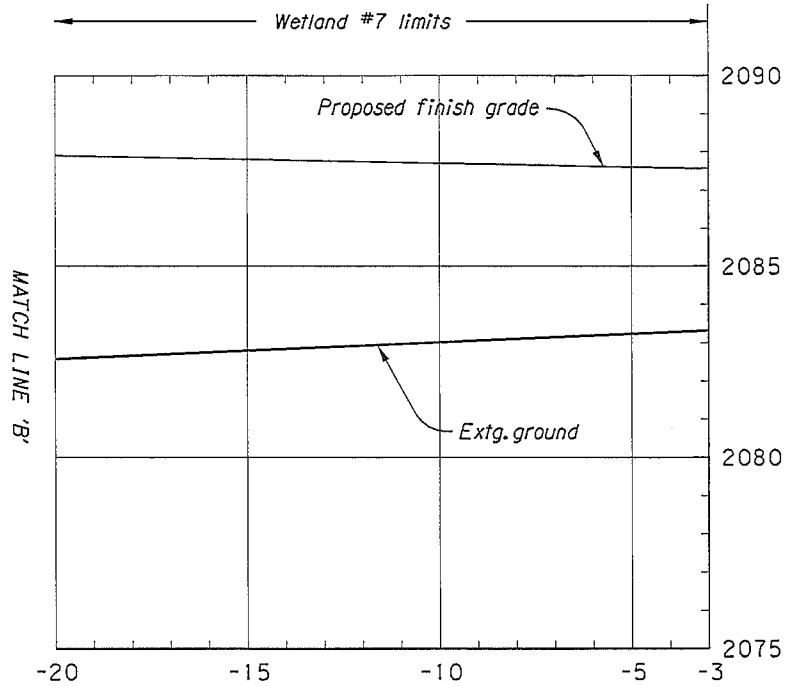

96+90.00
SECTION G-G

Not to scale

I-5: SISKIYOU REST AREA
PACIFIC HIGHWAY
JACKSON COUNTY

FEDERAL HIGHWAY ADMINISTRATION	PROJECT NUMBER	SHEET NO.
OREGON DIVISION	09436	7B

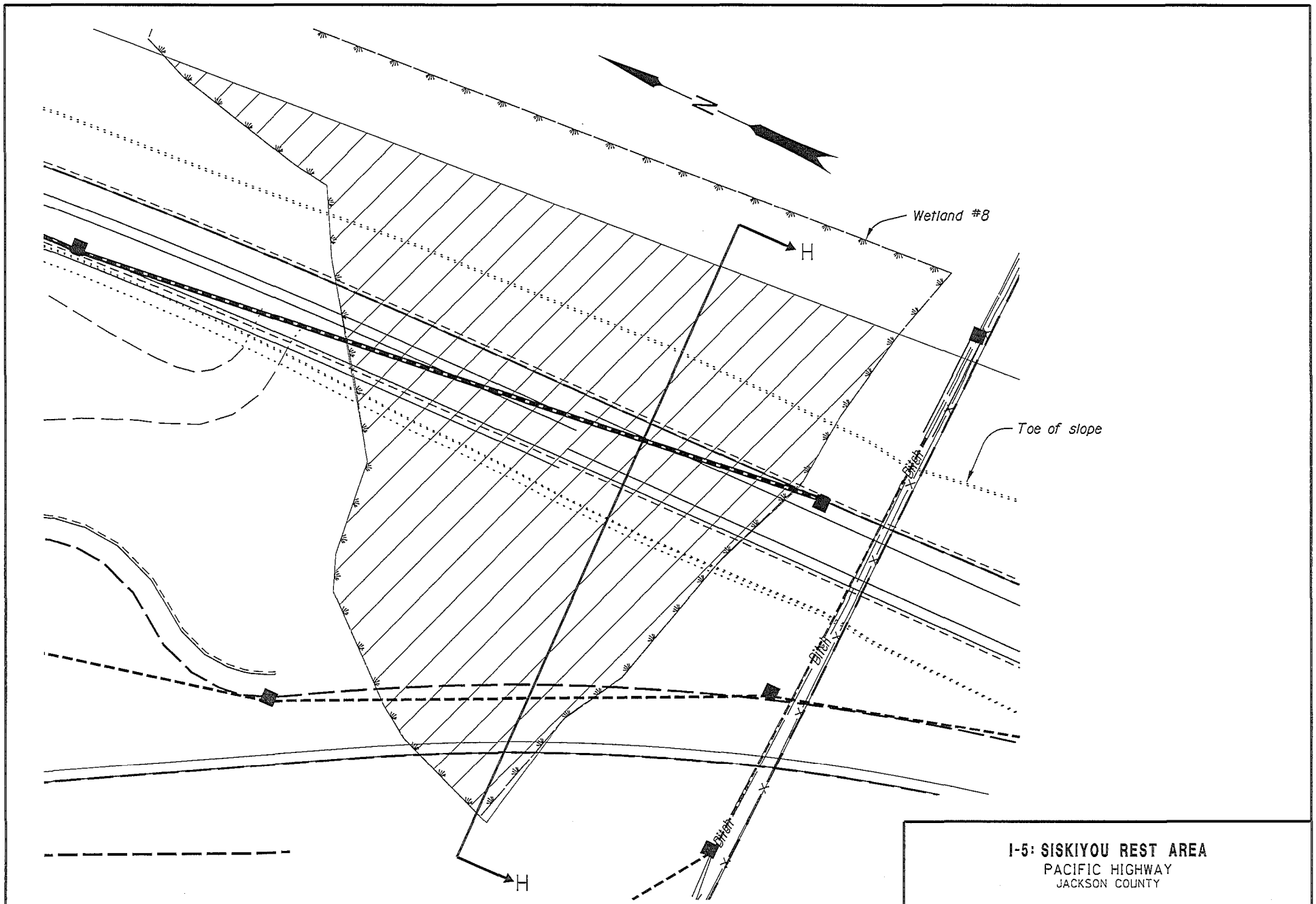

Not to scale

I-5: SISKIYOU REST AREA
PACIFIC HIGHWAY
JACKSON COUNTY

FEDERAL HIGHWAY ADMINISTRATION	PROJECT NUMBER	SHEET NO.
OREGON DIVISION	09436	8

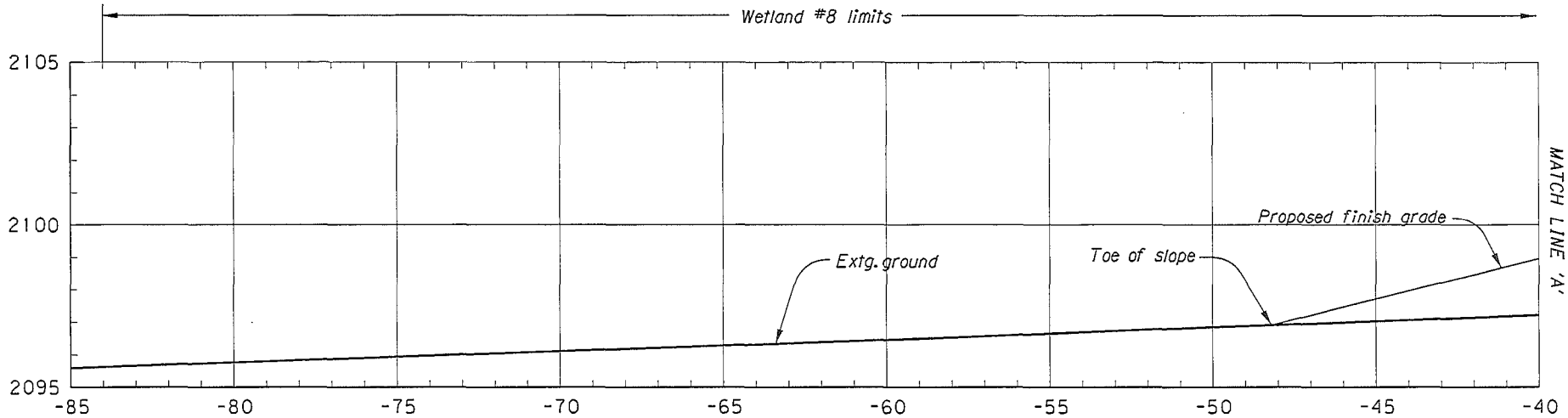

105+70.00
SECTION H-H

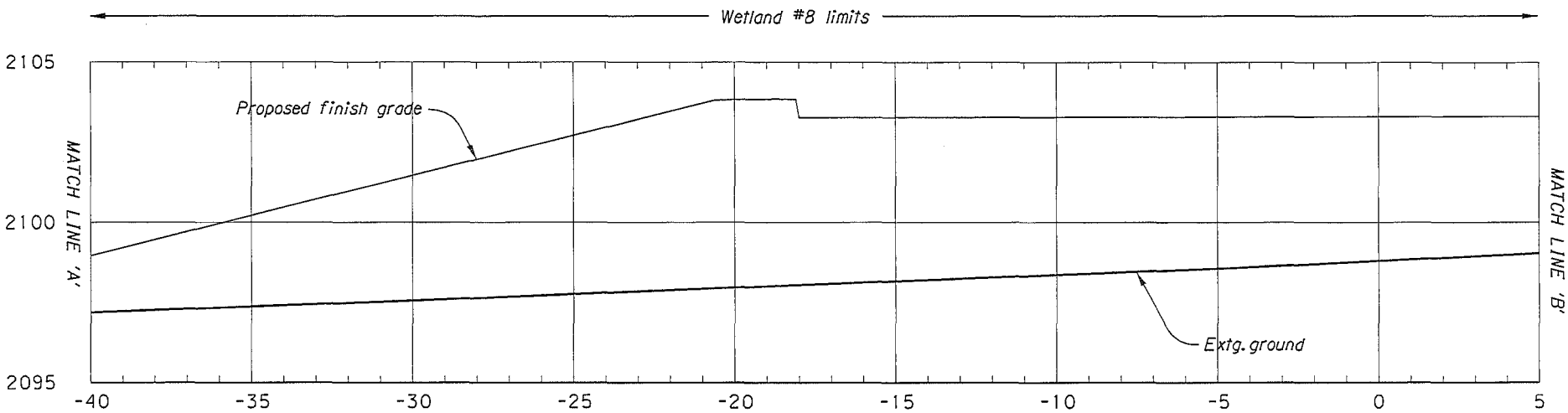

105+70.00
SECTION H-H

Not to scale

I-5: SISKIYOU REST AREA
PACIFIC HIGHWAY
JACKSON COUNTY

FEDERAL HIGHWAY ADMINISTRATION	PROJECT NUMBER	SHEET NO.
OREGON DIVISION	09436	8A

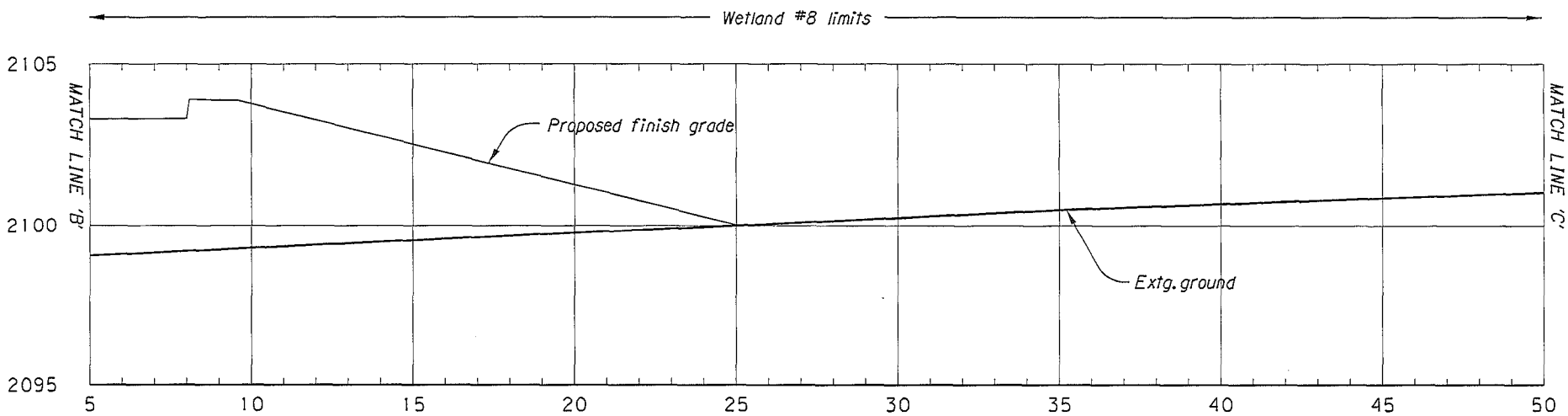

105+70.00
SECTION H-H

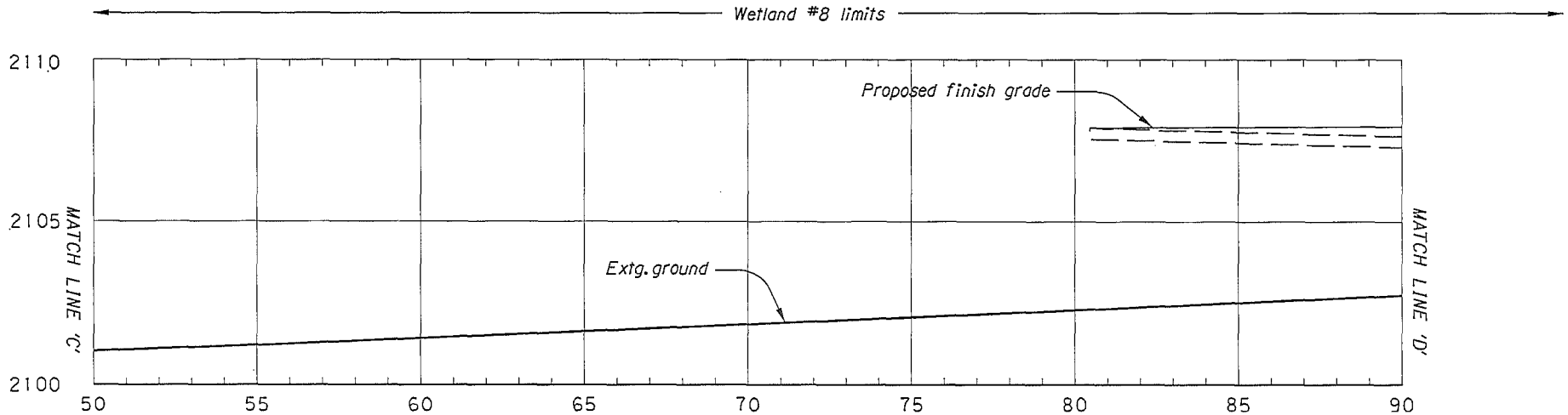

105+70.00
SECTION H-H

Not to scale

I-5: SISKIYOU REST AREA
PACIFIC HIGHWAY
JACKSON COUNTY

FEDERAL HIGHWAY ADMINISTRATION	PROJECT NUMBER	SHEET NO.
OREGON DIVISION	09436	8B

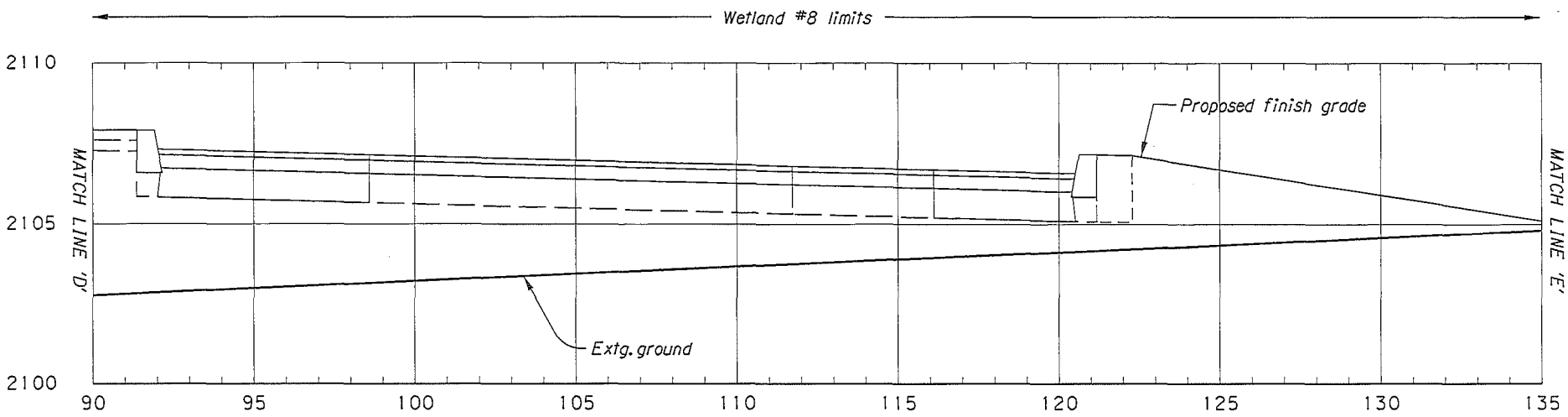

105+70.00
SECTION H-H

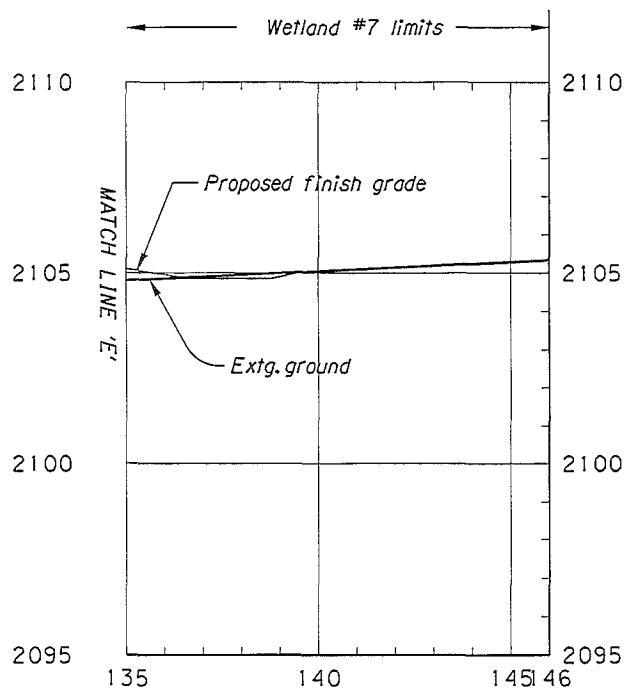

105+70.00
SECTION H-H

Not to scale

I-5: SISKIYOU REST AREA
PACIFIC HIGHWAY
JACKSON COUNTY

FEDERAL HIGHWAY ADMINISTRATION	PROJECT NUMBER	SHEET NO.
OREGON DIVISION	09436	8C