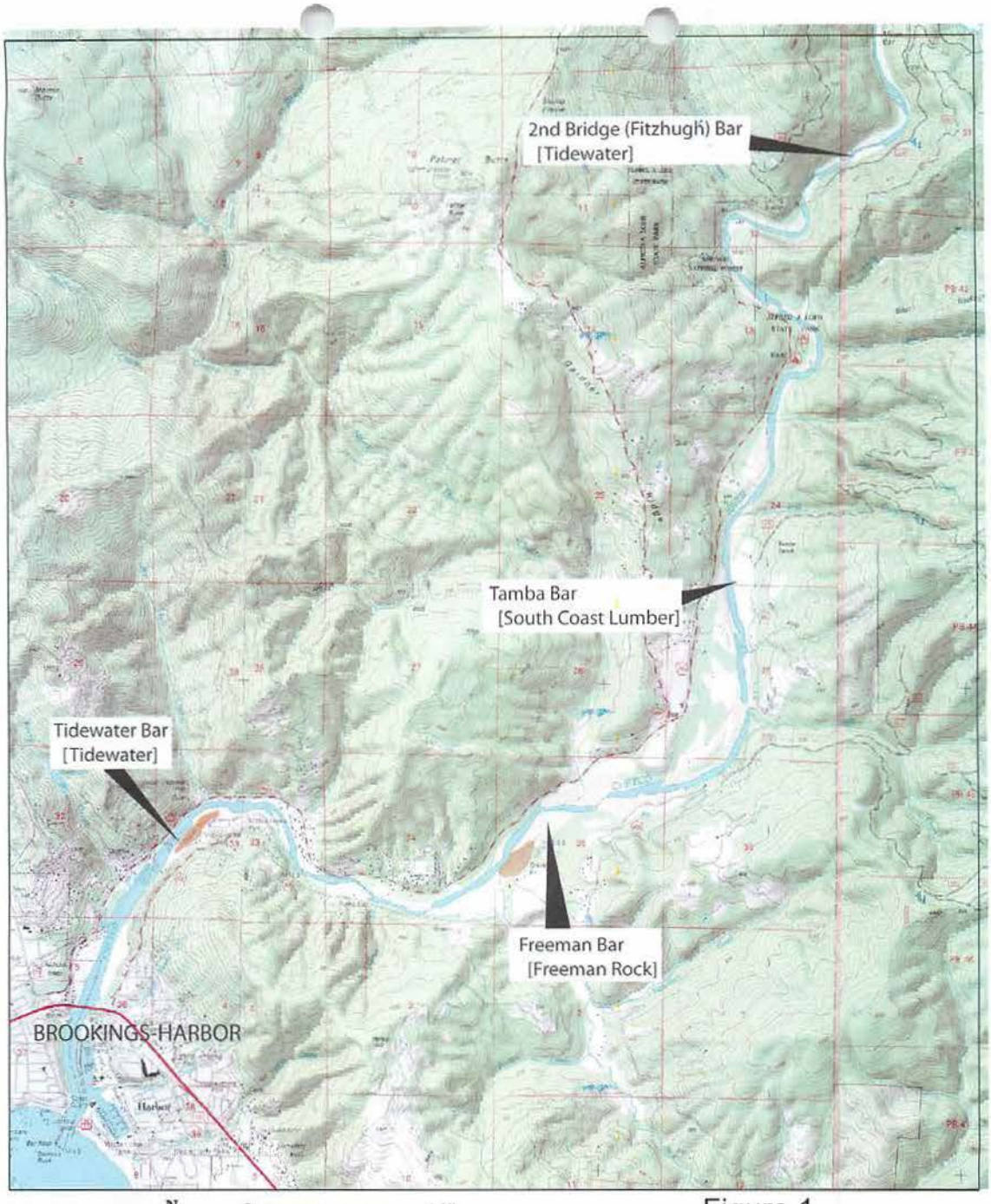

Figure 1
LOCATION MAP

2nd Bridge Site

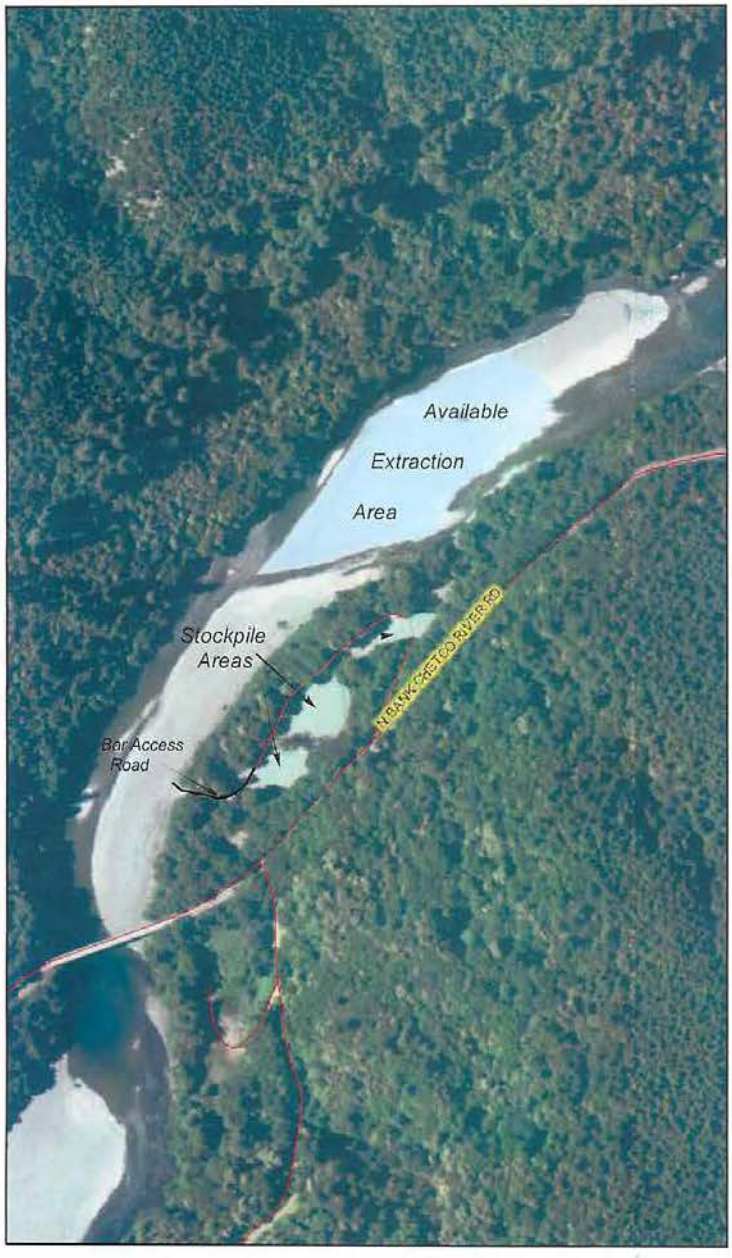

Legend

- ROADS
- CITY LIMITS
- URBAN GROWTH BOUNDARY

Figure 2

0 225 450 ft.

Map center: 42° 7' 34.2" N, 124° 11' 5.6" W

Scale: 1:4,000

This map is a public resource of general information. Use this information at your own risk. Curry County makes no warranty of any kind, expressed or implied, including any warranty of merchantability, fitness for any particular purpose or any other matter.

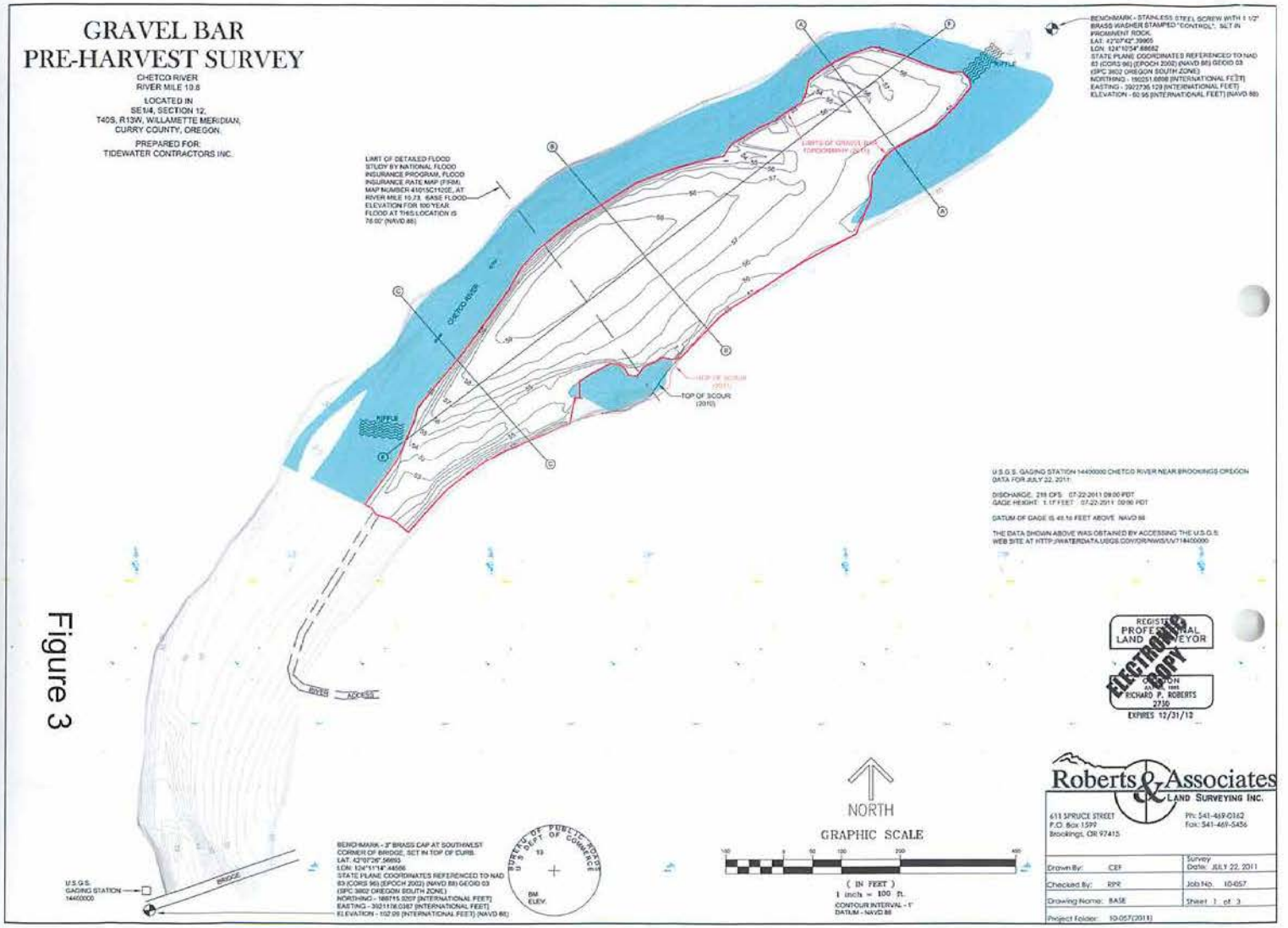
GRAVEL BAR
PRE-HARVEST SURVEY
CHETCO RIVER
RIVER MILE 10.8
LOCATED IN
SE1/4, SECTION 12,
T40S, R13W, WILLAMETTE MERIDIAN,
CURRY COUNTY, OREGON.
PREPARED FOR:
TIDEWATER CONTRACTORS INC.
LIMIT OF DETAILED FLOOD STUDY BY NATIONAL FLOOD INSURANCE PROGRAM, FLOOD INSURANCE RATE MAP (FIRM), MAP NUMBER 410153C1020E, AT RIVER MILE 10.73. BASE FLOOD ELEVATION FOR 100 YEAR FLOOD AT THIS LOCATION IS 76.00' (NAVD 88)
CHETCO RIVER
RIPPLE
TOP OF SCOUR (2010)
BRIDGE
ACCESS
U.S.G.S. GAGING STATION 14400000
BENCHMARK - 3" BRASS CAP AT SOUTHWEST CORNER OF BRIDGE, SET IN TOP OF CURB.
LAT. 42°07'26".56893
LON. 124°31'14".44556
STATE PLANE COORDINATES REFERENCED TO NAD 83 (CORS 96) (EPOCH 2002) (NAVD 88) GEOID 03
(SPC 3602 OREGON SOUTH ZONE)
NORTHING - 188715.0207 [INTERNATIONAL FEET]
EASTING - 3921176.0387 [INTERNATIONAL FEET]
ELEVATION - 102.05 [INTERNATIONAL FEET] (NAVD 88)
BUREAU OF PUBLIC ROADS
U.S. DEPT. OF COMMERCE
BM ELEV.
NORTH
GRAPHIC SCALE
(IN FEET)
1 inch = 100 ft.
CONTOUR INTERVAL - 1'
DATUM - NAVD 88
U.S.G.S. GAGING STATION 14400000 CHETCO RIVER NEAR BROOKINGS OREGON
DATA FOR JULY 22, 2011:
DISCHARGE, 218 CFS 07-22-2011 09:00 PDT
GAGE HEIGHT 1.17 FEET 07-22-2011 09:00 PDT
DATUM OF GAGE IS 49.16 FEET ABOVE NAVD 88
THE DATA SHOWN ABOVE WAS OBTAINED BY ACCESSING THE U.S.G.S. WEB SITE AT HTTP://WATERDATA.USGS.GOV/OR/NWIS/UV/?14400000
REGISTERED PROFESSIONAL LAND SURVEYOR
OREGON
RICHARD P. ROBERTS
2736
EXPIRES 12/31/12
ELECTRONIC COPY
Roberts & Associates
LAND SURVEYING INC.
611 SPRUCE STREET
P.O. Box 1599
Brookings, OR 97415
Ph: 541-469-0142
Fax: 541-469-5456
Drawn By: CEF
Checked By: RPR
Drawing Name: BASE
Project Folder: 10-057(2011)
Survey Date: JULY 22, 2011
Job No. 10-057
Sheet 1 of 3

Figure 3

GRAVEL BAR
PRE-HARVEST SURVEY

CHETCO RIVER
RIVER MILE 10.8

LOCATED IN
SE1/4, SECTION 12,
T40S, R13W, WILLAMETTE MERIDIAN,
CURRY COUNTY, OREGON.

PREPARED FOR:
TIDEWATER CONTRACTORS INC.

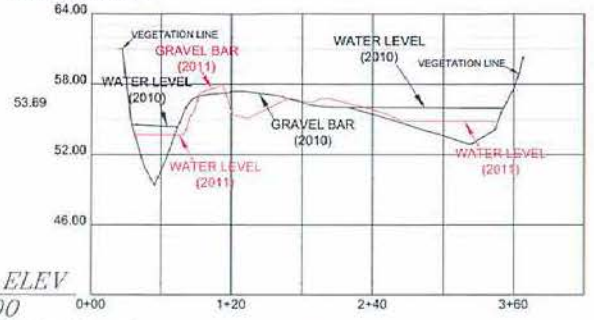

DATUM ELEV
40.00

GROUP Existing Ground
SECTION A-A

SCALE
HORIZONTAL 1" = 60'
VERTICAL 1" = 6'

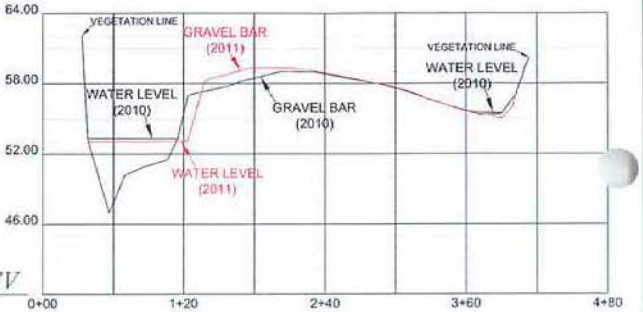

DATUM ELEV
40.00

GROUP Existing Ground
SECTION B-B

SCALE
HORIZONTAL 1" = 60'
VERTICAL 1" = 6'

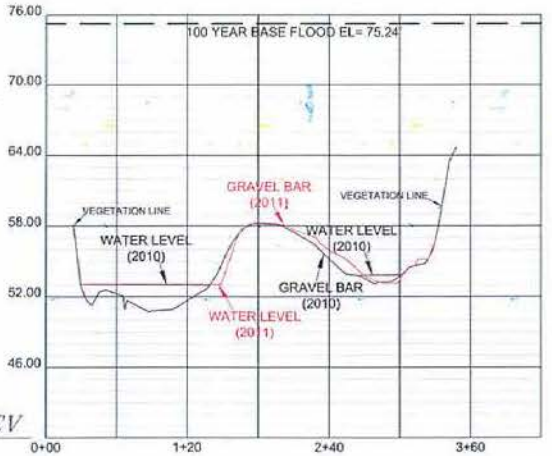

DATUM ELEV
40.00

GROUP Existing Ground
SECTION C-C

SCALE
HORIZONTAL 1" = 60'
VERTICAL 1" = 6'

REGISTERED PROFESSIONAL LAND SURVEYOR
OREGON
RICHARD P. ROBERTS
2730
EXPIRES 12/31/10
ELECTRONIC COPY

Roberts & Associates
LAND SURVEYING INC.
611 SPRUCE STREET
P.O. Box 1599
Brookings, OR 97415
Ph: 541-469-0162
Fax: 541-469-5436

Drawn By:	CEF	Survey Date:	JULY 22, 2011
Checked By:	RPR	Job No.	10-057
Drawing Name:	BASE	Sheet	2 of 3
Project Folder:	10-057 (2011)		

Figure 4

GRAVEL BAR
PRE-HARVEST SURVEY

CHETCO RIVER
RIVER MILE 10.8

LOCATED IN
SE1/4, SECTION 12,
T40S, R13W, WILLAMETTE MERIDIAN,
CURRY COUNTY, OREGON.

PREPARED FOR:
TIDEWATER CONTRACTORS INC

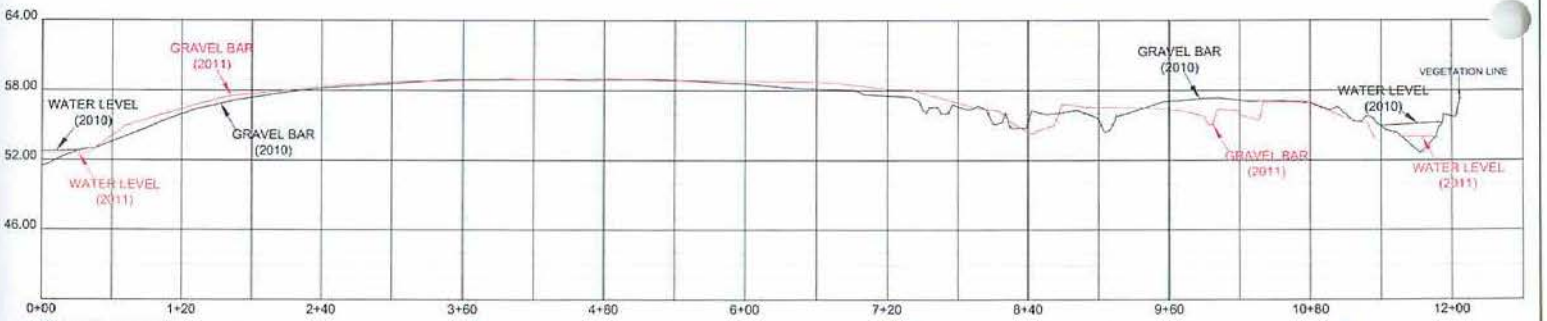

DATUM ELEV.
40.00
GROUP Existing Ground
SECTION F-F

SCALE
HORIZONTAL 1" = 60'
VERTICAL 1" = 6'

REGISTERED PROFESSIONAL LAND SURVEYOR
OREGON
1995
RICHARD P. ROBERTS
2730
EXPIRES 12/31/10

ELECTRONIC COPY

Roberts & Associates
LAND SURVEYING INC.

611 SPRUCE STREET
P.O. Box 1599
Brookings, OR 97415

PH: 541-469-0162
Fax: 541-469-5456

Drawn By:	CEF	Survey Date:	JULY 22, 2011
Checked By:	RPR	Job No.:	10-057
Drawing Name:	BASE	Sheet	3 of 3
Project Folder:	10-057(2010)		

Figure 5

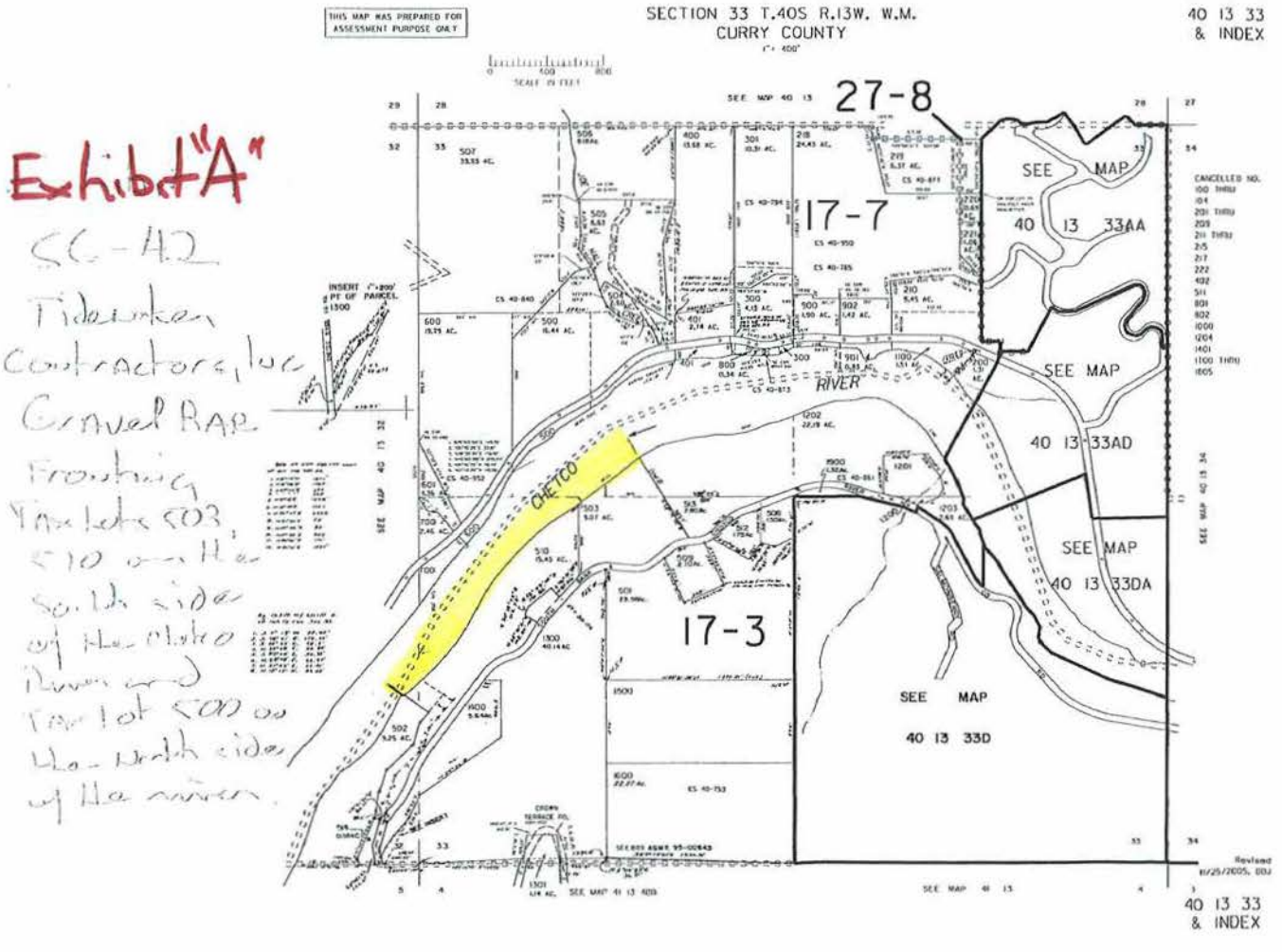
Exhibit "A"
SC-42
Tidewater Contractors, Inc
Gravel RAP
Fronting
Tax lots 503,
510 on the
South side
of the Chetco
River and
Tax lot 500 on
the North side
of the river.
THIS MAP WAS PREPARED FOR ASSESSMENT PURPOSE ONLY
SECTION 33 T.40S R.13W. W.M.
CURRY COUNTY
40 13 33
& INDEX
27-8
17-7
17-3
SEE MAP
40 13 33AA
SEE MAP
40 13 33AD
SEE MAP
40 13 33DA
SEE MAP
40 13 33D
CHETCO
RIVER
40 13 33
& INDEX

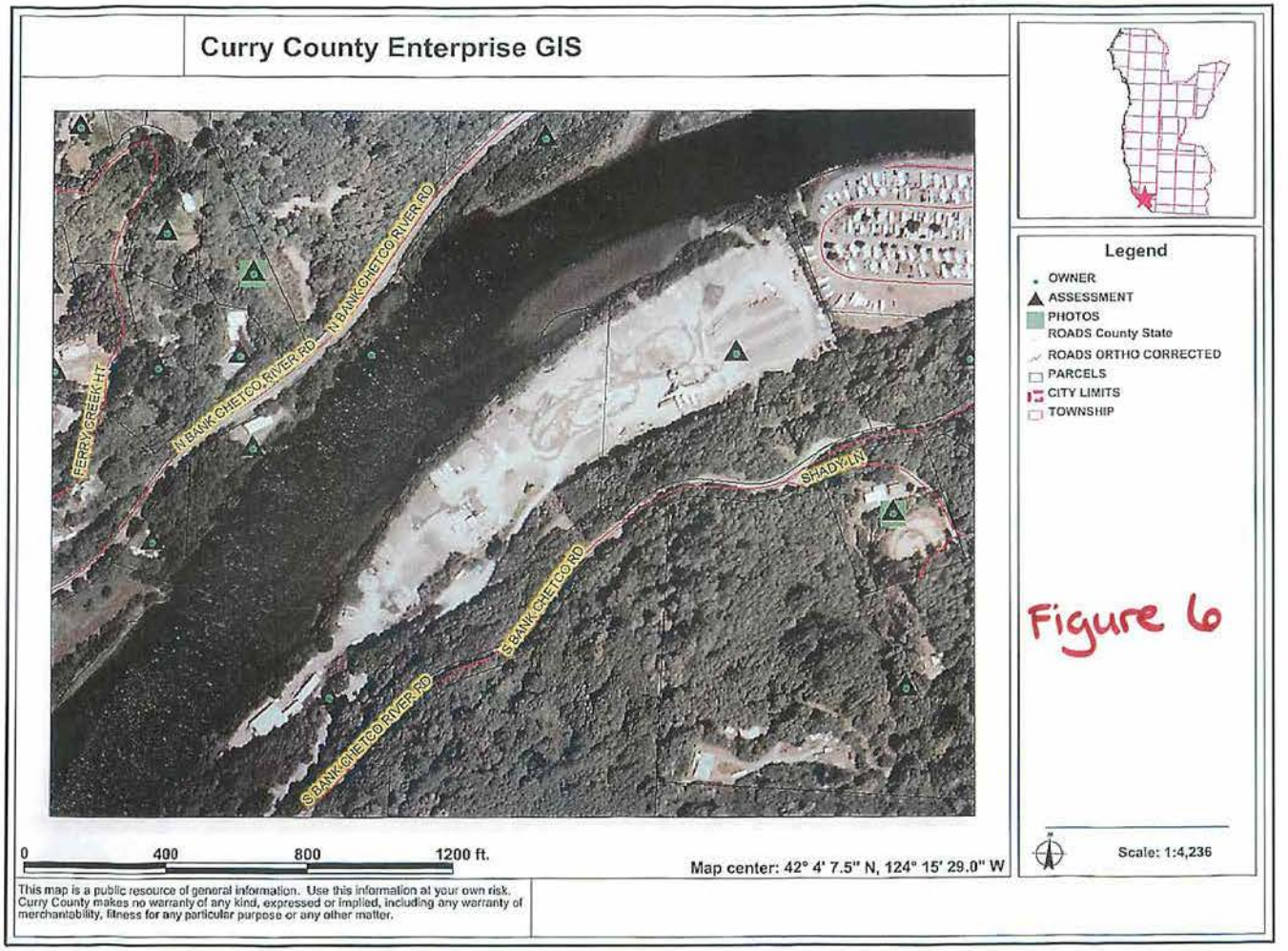
Curry County Enterprise GIS
N BANK CHETCO RIVER RD
N BANK CHETCO RIVER RD
FERRY CREEK LN
SHADY LN
S BANK CHETCO RD
S BANK CHETCO RIVER RD
Legend
OWNER
ASSESSMENT
PHOTOS
ROADS County State
ROADS ORTHO CORRECTED
PARCELS
CITY LIMITS
TOWNSHIP
Figure 6
0
400
800
1200 ft.
Map center: 42° 4' 7.5" N, 124° 15' 29.0" W
Scale: 1:4,236
This map is a public resource of general information. Use this information at your own risk. Curry County makes no warranty of any kind, expressed or implied, including any warranty of merchantability, fitness for any particular purpose or any other matter.