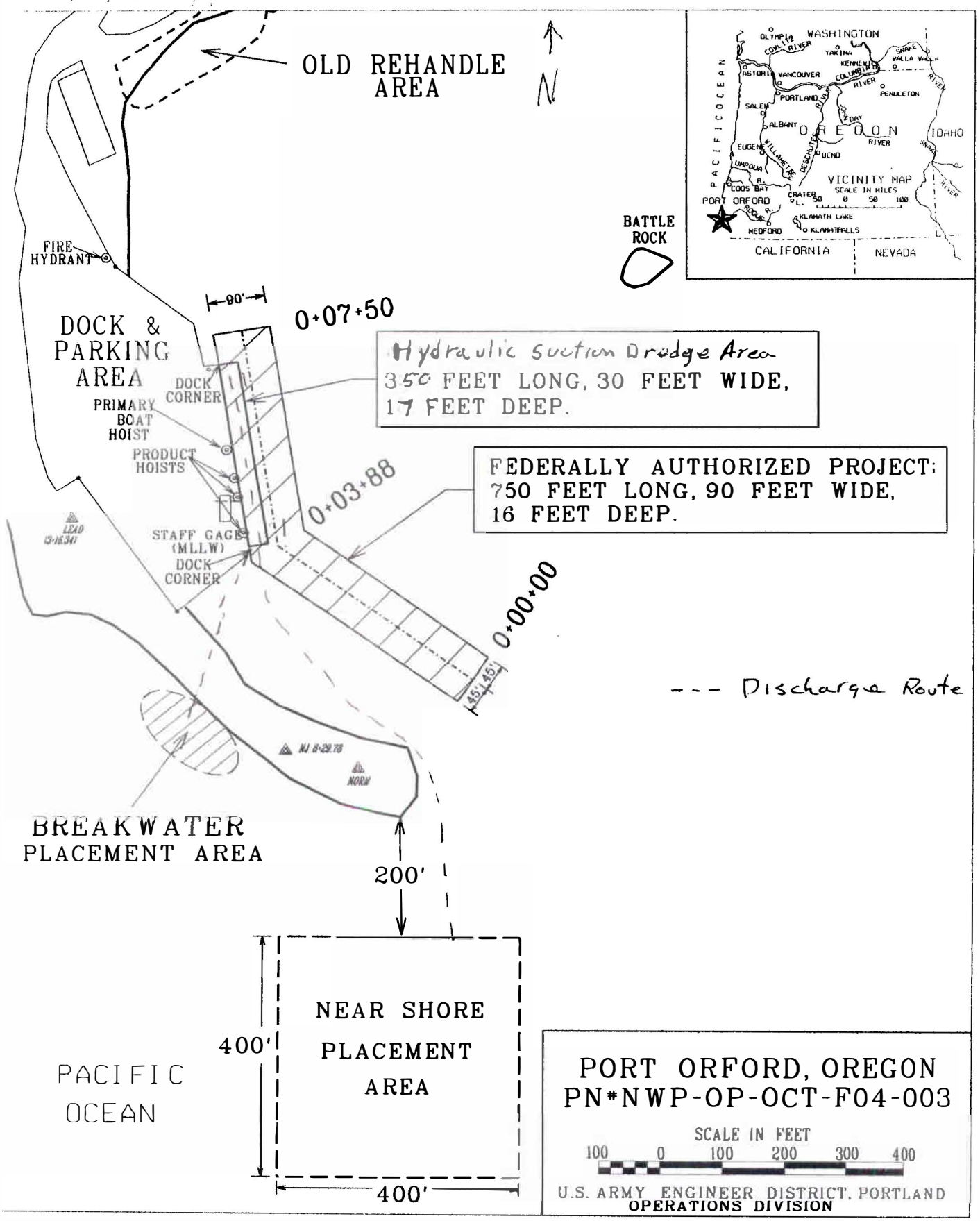
OLD REHANDLE AREA
N
BATTLE ROCK
FIRE HYDRANT
DOCK & PARKING AREA
90'
0+07+50
DOCK CORNER
PRIMARY BOAT HOIST
PRODUCT HOISTS
Hydraulic Suction Dredge Area
350 FEET LONG, 30 FEET WIDE,
17 FEET DEEP.
FEDERALLY AUTHORIZED PROJECT:
750 FEET LONG, 90 FEET WIDE,
16 FEET DEEP.
0+03+88
STAFF GAGE (MLLW)
DOCK CORNER
0+00+00
45'
45'
--- Discharge Route
BREAKWATER PLACEMENT AREA
200'
400'
NEAR SHORE PLACEMENT AREA
400'
PACIFIC OCEAN
WASHINGTON
OREGON
CALIFORNIA
NEVADA
IDAHO
VICINITY MAP
SCALE IN MILES
PORT ORFORD
PORTLAND
SALEM
ALBANY
EUGENE
BEND
MEDFORD
KLAMATH FALLS
ASTORIA
VANCOUVER
PENDLETON
COOS BAY
CRATER L.
PORT ORFORD, OREGON
PN*NWP-OP-OCT-F04-003
SCALE IN FEET
100 0 100 200 300 400
U.S. ARMY ENGINEER DISTRICT, PORTLAND
OPERATIONS DIVISION

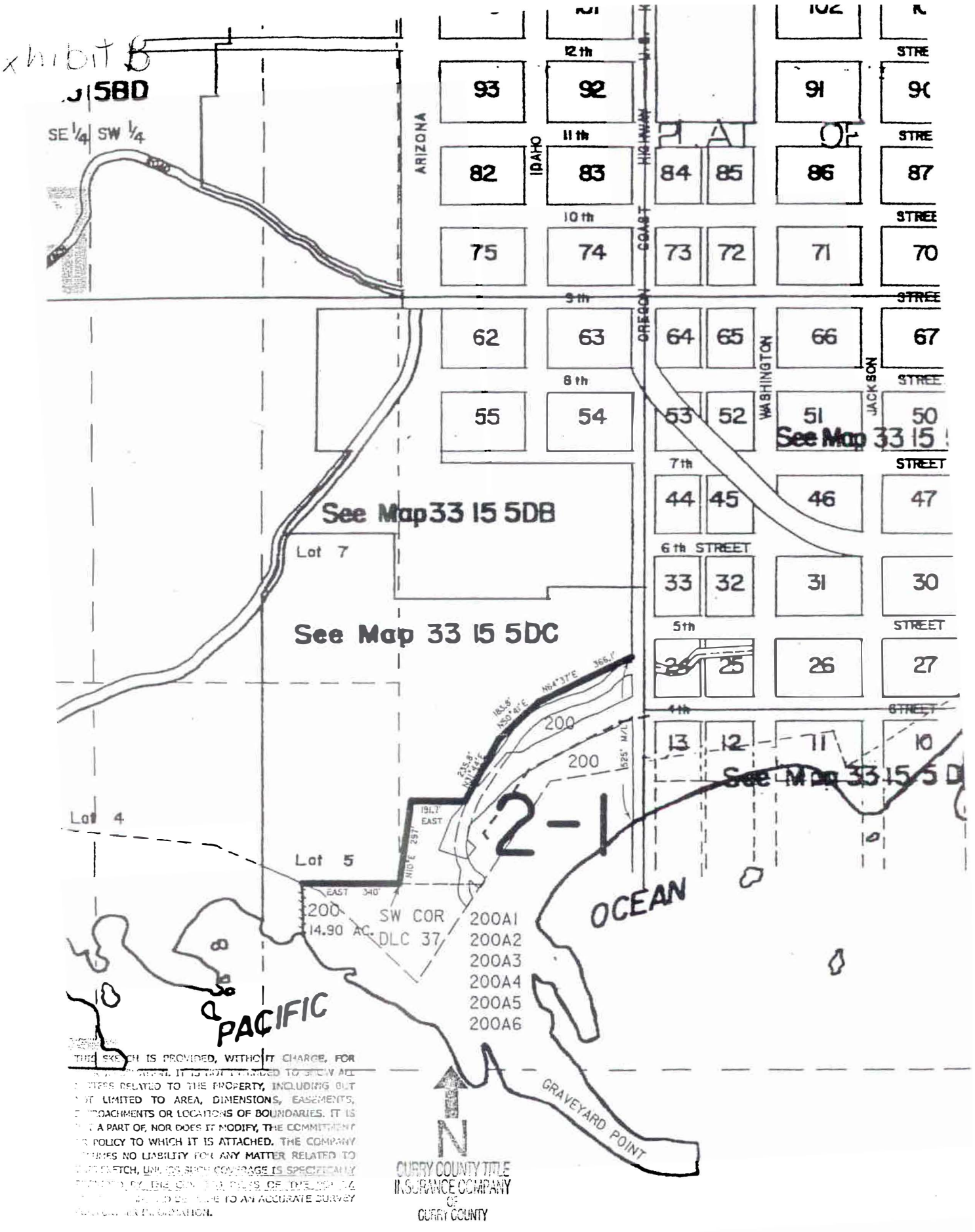
xhibit B
5BD
SE 1/4 SW 1/4
ARIZONA
IDAHO
OREGON COAST HIGHWAY
WASHINGTON
JACKSON
12th
11th
10th
9th
8th
7th
6th STREET
5th
4th
STREET
PLAT OF
93
92
91
82
83
84
85
86
87
75
74
73
72
71
70
62
63
64
65
66
67
55
54
53
52
51
50
See Map 33 15
44
45
46
47
See Map 33 15 5DB
Lot 7
33
32
31
30
See Map 33 15 5DC
24
25
26
27
13
12
11
10
See Map 33 15 5 D
200
200
2-1
Lot 4
Lot 5
EAST 340'
200
14.90 AC.
SW COR
DLC 37
200A1
200A2
200A3
200A4
200A5
200A6
OCEAN
PACIFIC
GRAVEYARD POINT
N
CURRY COUNTY TITLE
INSURANCE COMPANY
OF
CURRY COUNTY
THIS SKETCH IS PROVIDED, WITHOUT CHARGE, FOR
RELATED TO THE PROPERTY, INCLUDING BUT
LIMITED TO AREA, DIMENSIONS, EASEMENTS,
ROACHMENTS OR LOCATIONS OF BOUNDARIES. IT IS
A PART OF, NOR DOES IT MODIFY, THE COMMITMENT
POLICY TO WHICH IT IS ATTACHED. THE COMPANY
NO LIABILITY FOR ANY MATTER RELATED TO
SKETCH, UNLESS SUCH COVERAGE IS SPECIFICALLY
TO AN ACCURATE SURVEY

Exhibit C

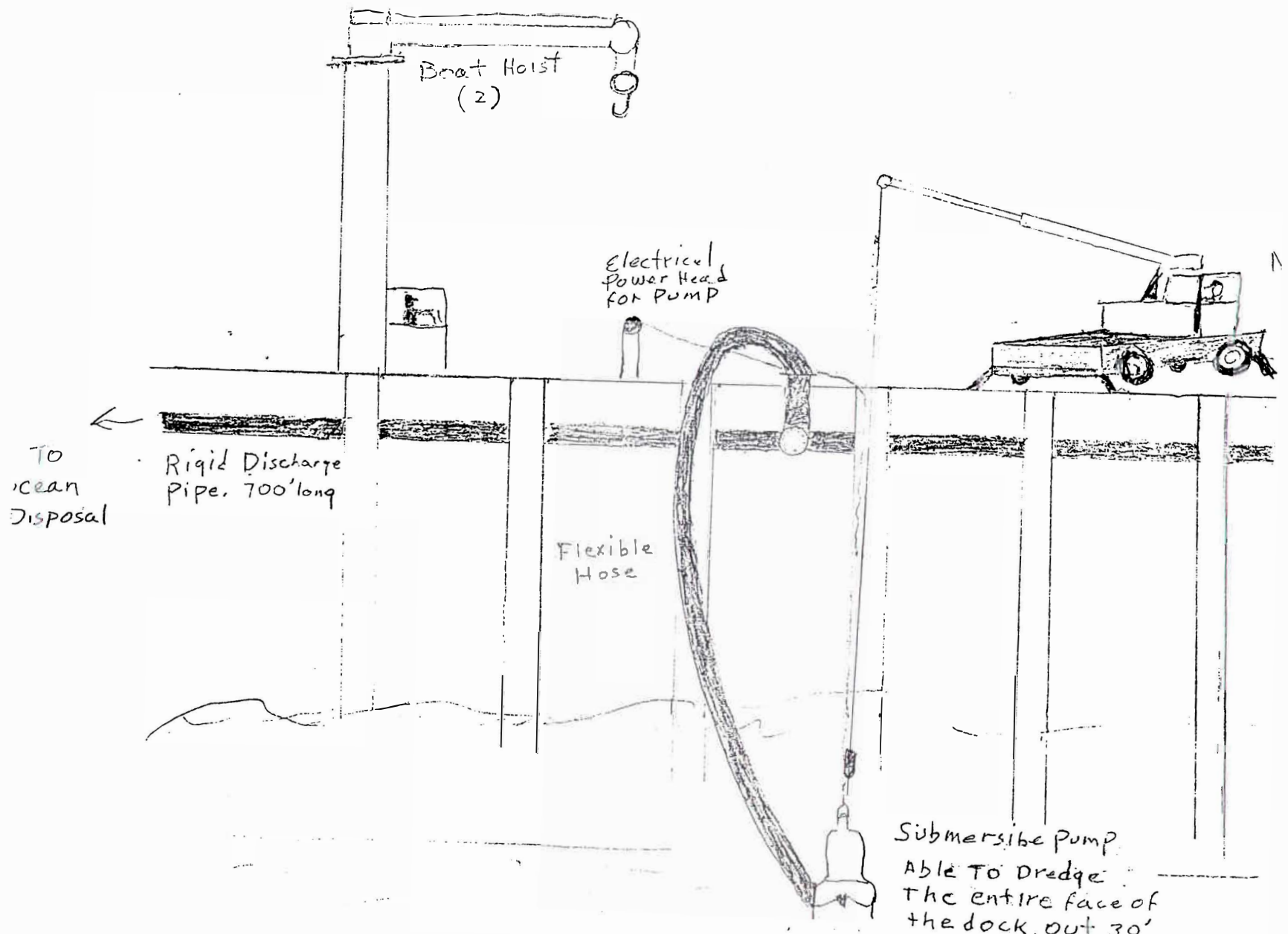
Boat Hoist
(2)
Electrical
Power Head
for Pump
TO
Ocean
Disposal
Rigid Discharge
Pipe. 700' long
Flexible
Hose
Submersibe Pump
Able To Dredge
The entire face of
the dock out 30'

NWP-2004-464/2

Exhibit D

Cross Section View

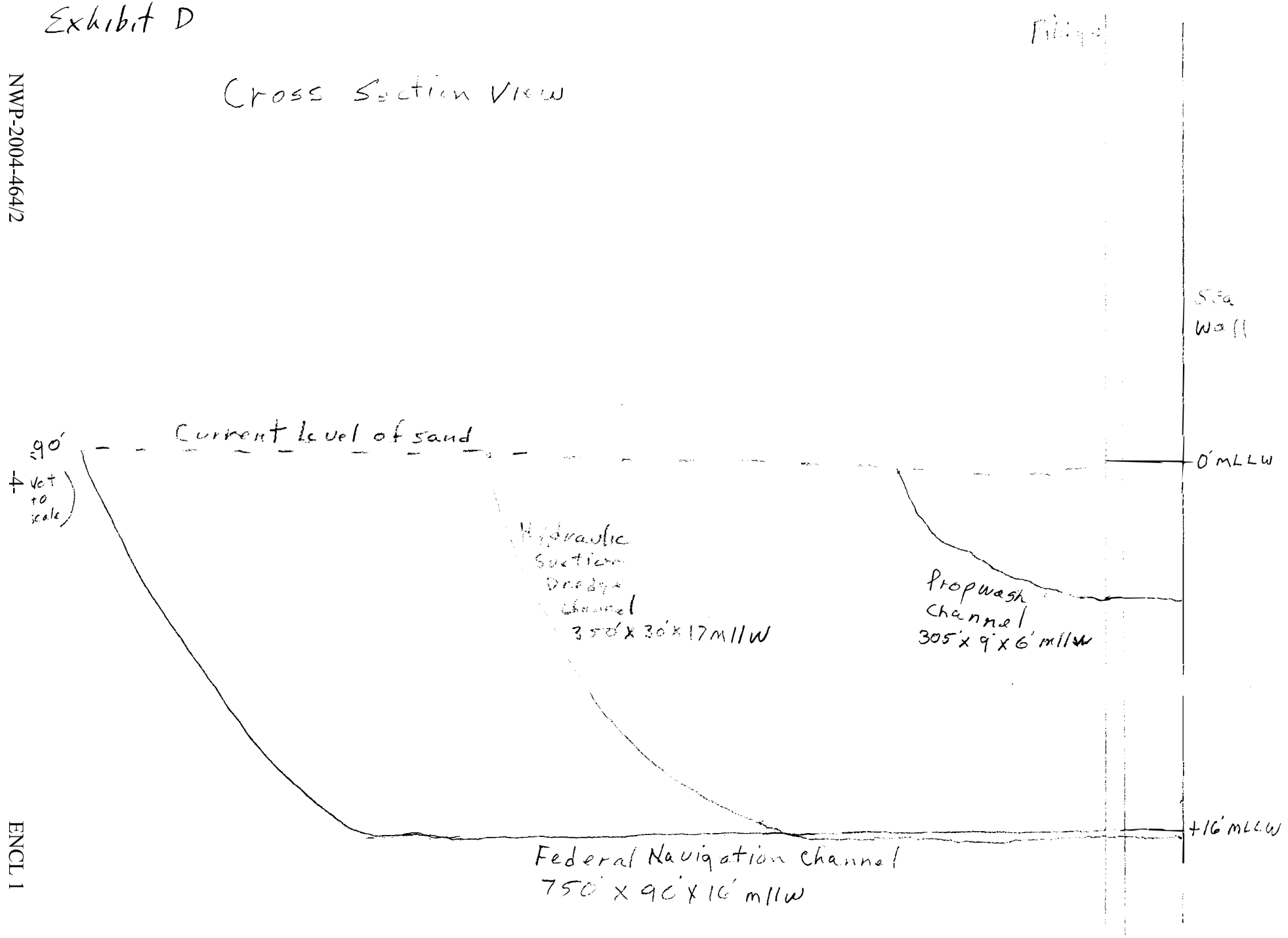

ENCL 1