Exhibit A

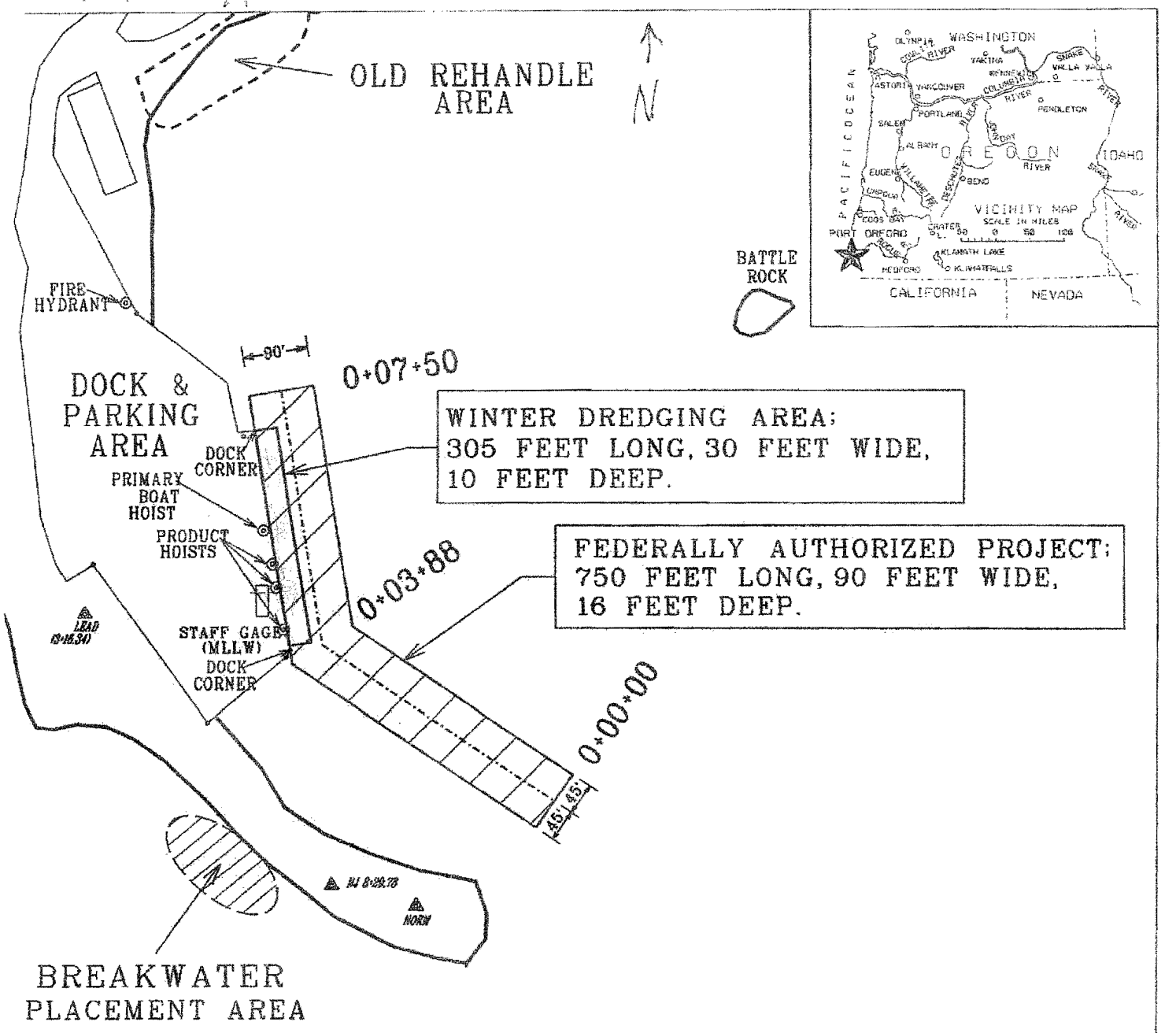

PACIFIC OCEAN

PORT ORFORD, OREGON
PN#NWP-OP-OCT-F04-003

SCALE IN FEET
100 0 100 200 300 400

U.S. ARMY ENGINEER DISTRICT, PORTLAND
OPERATIONS DIVISION

xhibit B

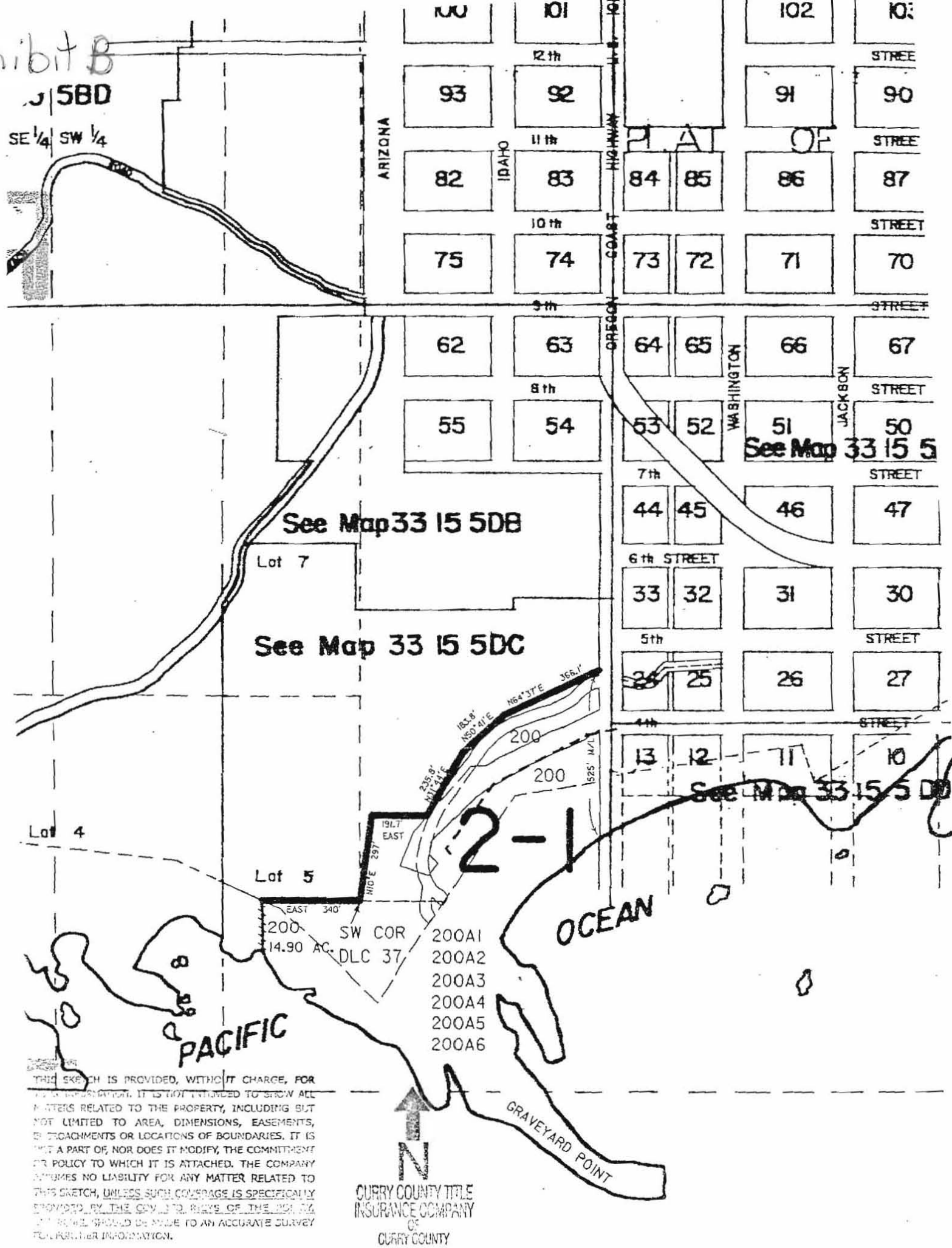

THIS SKETCH IS PROVIDED, WITHOUT CHARGE, FOR YOUR INFORMATION. IT IS NOT INTENDED TO SHOW ALL MATTERS RELATED TO THE PROPERTY, INCLUDING BUT NOT LIMITED TO AREA, DIMENSIONS, EASEMENTS, ENCROACHMENTS OR LOCATIONS OF BOUNDARIES. IT IS NOT A PART OF, NOR DOES IT MODIFY, THE COMMITMENT OR POLICY TO WHICH IT IS ATTACHED. THE COMPANY ASSUMES NO LIABILITY FOR ANY MATTER RELATED TO THIS SKETCH, UNLESS SUCH COVERAGE IS SPECIFICALLY PROVIDED BY THE COMMITMENT OR POLICY. RELIANCE SHOULD BE MADE TO AN ACCURATE SURVEY FOR FURTHER INFORMATION.

CURRY COUNTY TITLE INSURANCE COMPANY OF CURRY COUNTY

Exhibit C

Project Drawing
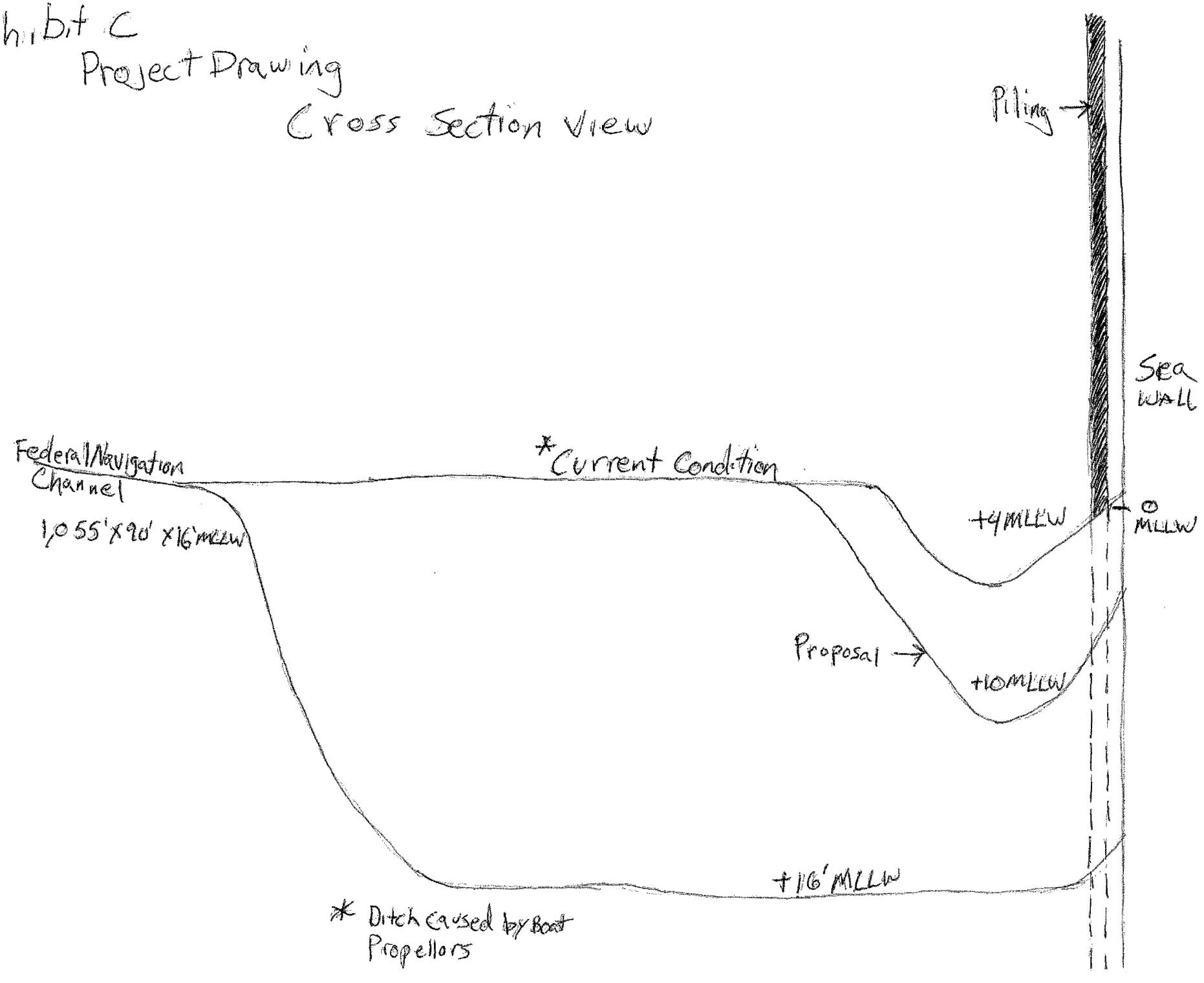
Cross Section View