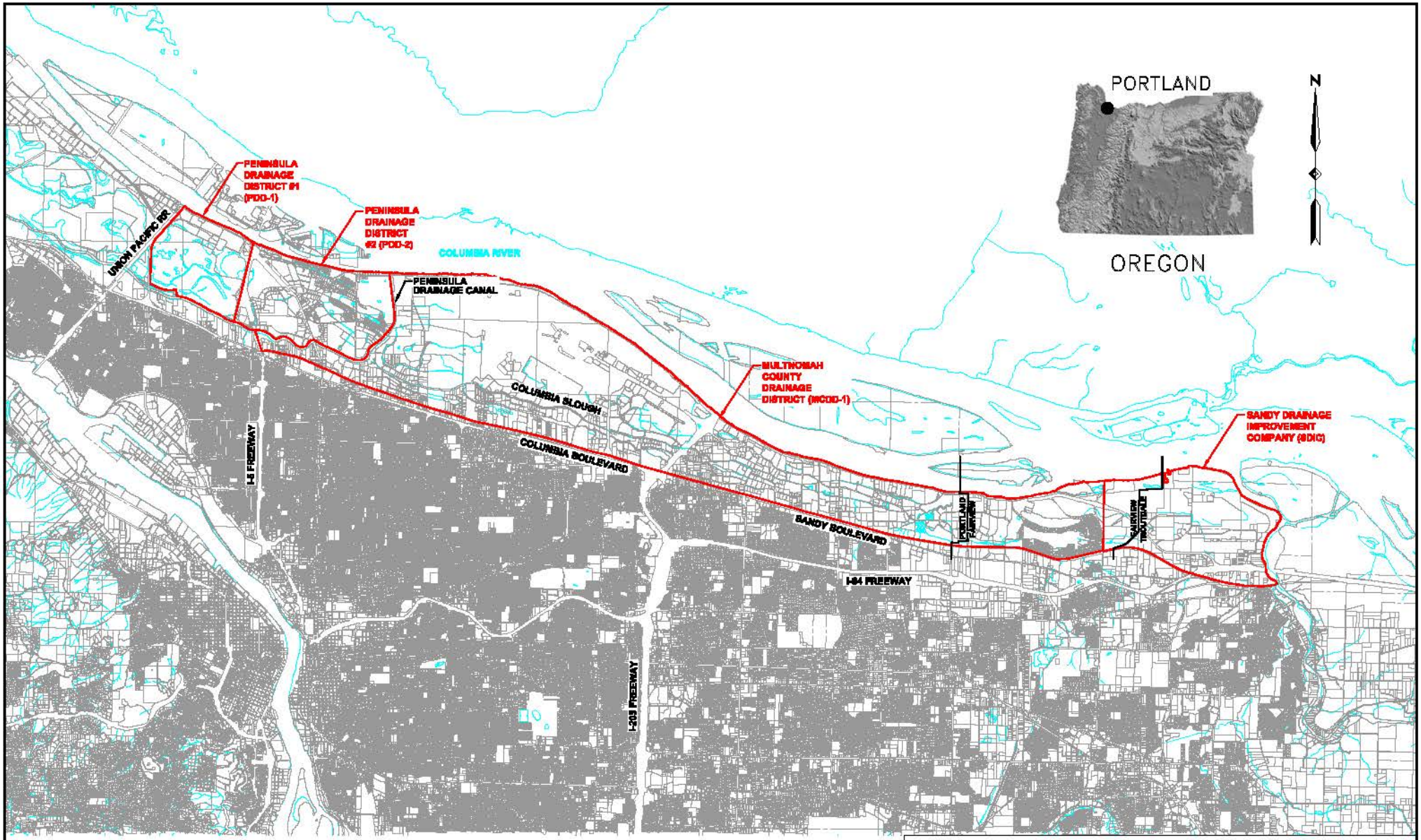

0 10,000 20,000

Scale in Feet

Site Vicinity Plan

2012 Ditch Maintenance Sampling
Multnomah County Drainage Districts
Portland, Oregon

Ash Creek Associates
A Division of Apex Companies, LLC
APEX

Project Number	1463-16/17/18/19	Figure
March 2013		1

NOTES:
1) Base map prepared from City of Portland Data Sets (ORHP-NF).
2) District boundaries from Robert D. Miller (2005).

NWP-2003-888-3

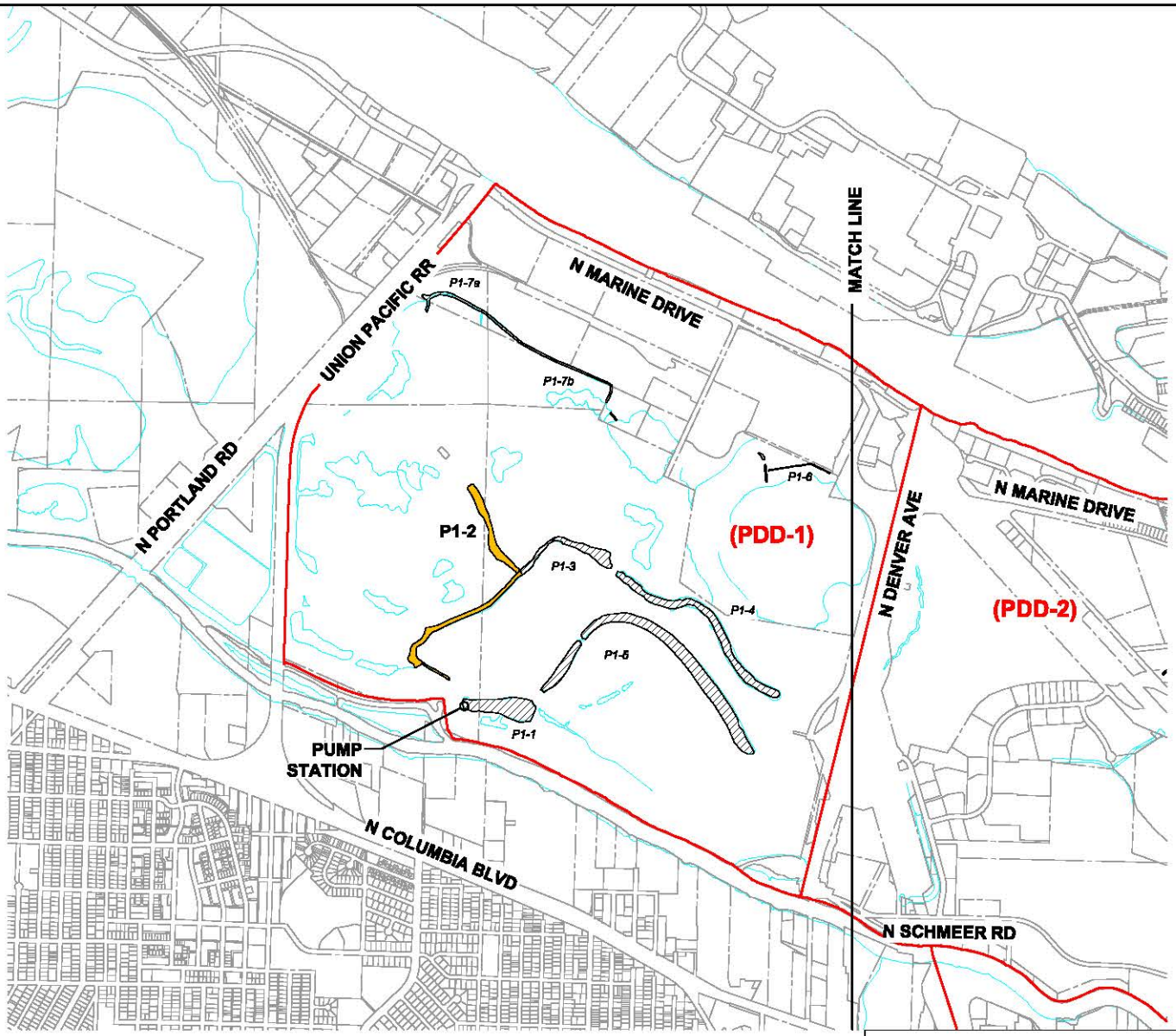

Legend:

P1-2 Planned Ditch Maintenance and Identification

P1-1 Ditch Reach and Identification

0 2,000 4,000

Scale in Feet

NOTES:

1) Base map prepared from City of Portland Data Sets (ORHP-NF).
2) District boundaries from Robert D. Miller (2005).

NWP-2003-688-3

Peninsula Drainage District #1

2012 Ditch Maintenance Sampling
Multnomah County Drainage Districts
Portland, Oregon

Ash Creek Associates
A Division of Apex Companies, LLC
APEX

Project Number	1463-16/17/18/19	Figure
March 2013		2

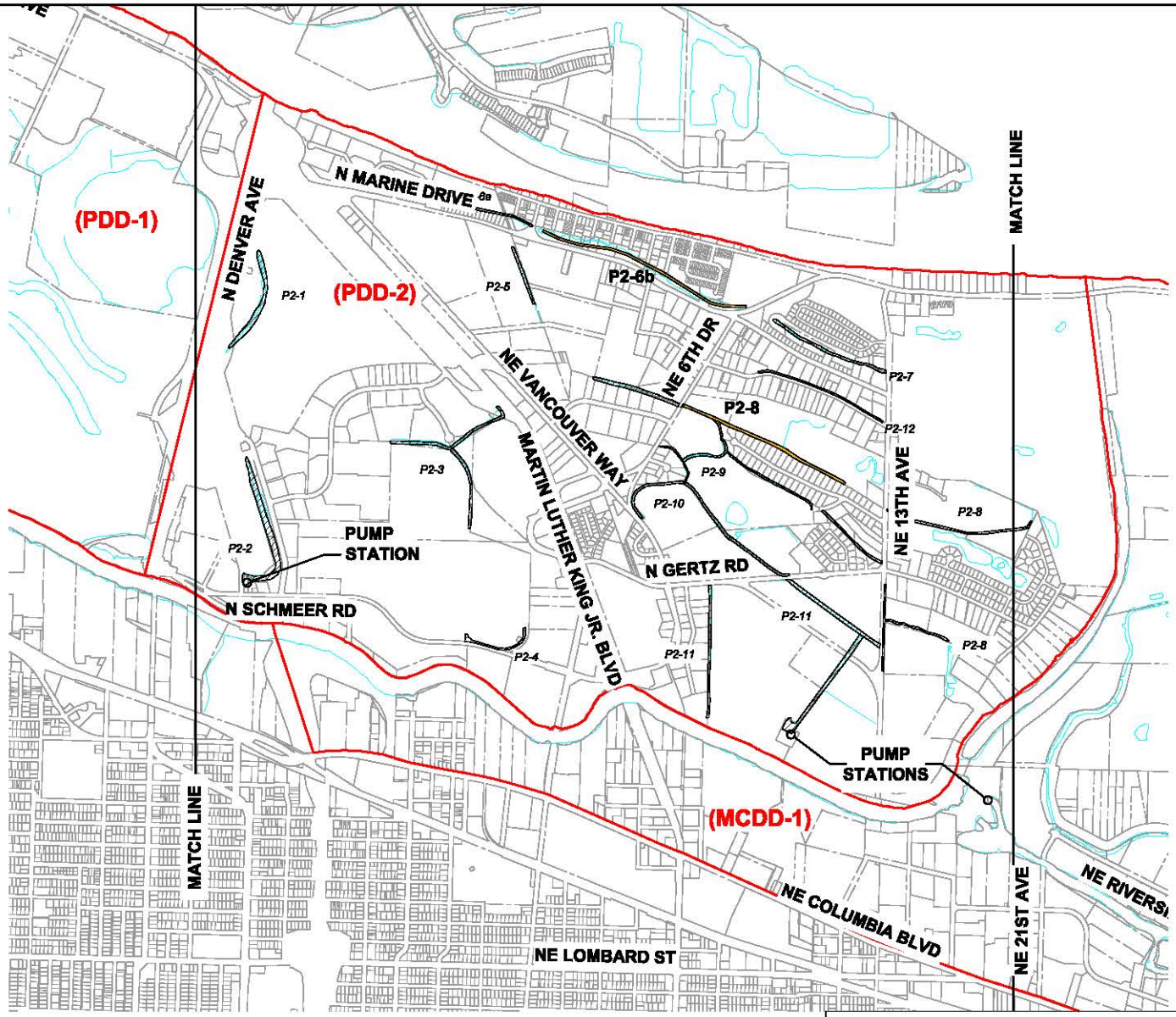

Legend:

P2-8 Planned Ditch Maintenance and Identification

P2-1 Ditch Reach and Identification

0 2,000 4,000

Scale in Feet

NOTES:

1) Base map prepared from City of Portland Data Sets (ORHP-NF).
2) District boundaries from Robert D. Miller (2005).

NWP-2003-688-3

Peninsula Drainage District #2

2012 Ditch Maintenance Sampling
Multnomah County Drainage Districts
Portland, Oregon

Ash Creek Associates
A Division of Apex Companies, LLC
APEX

Project Number	1463-16/17/18/19	Figure
March 2013		3