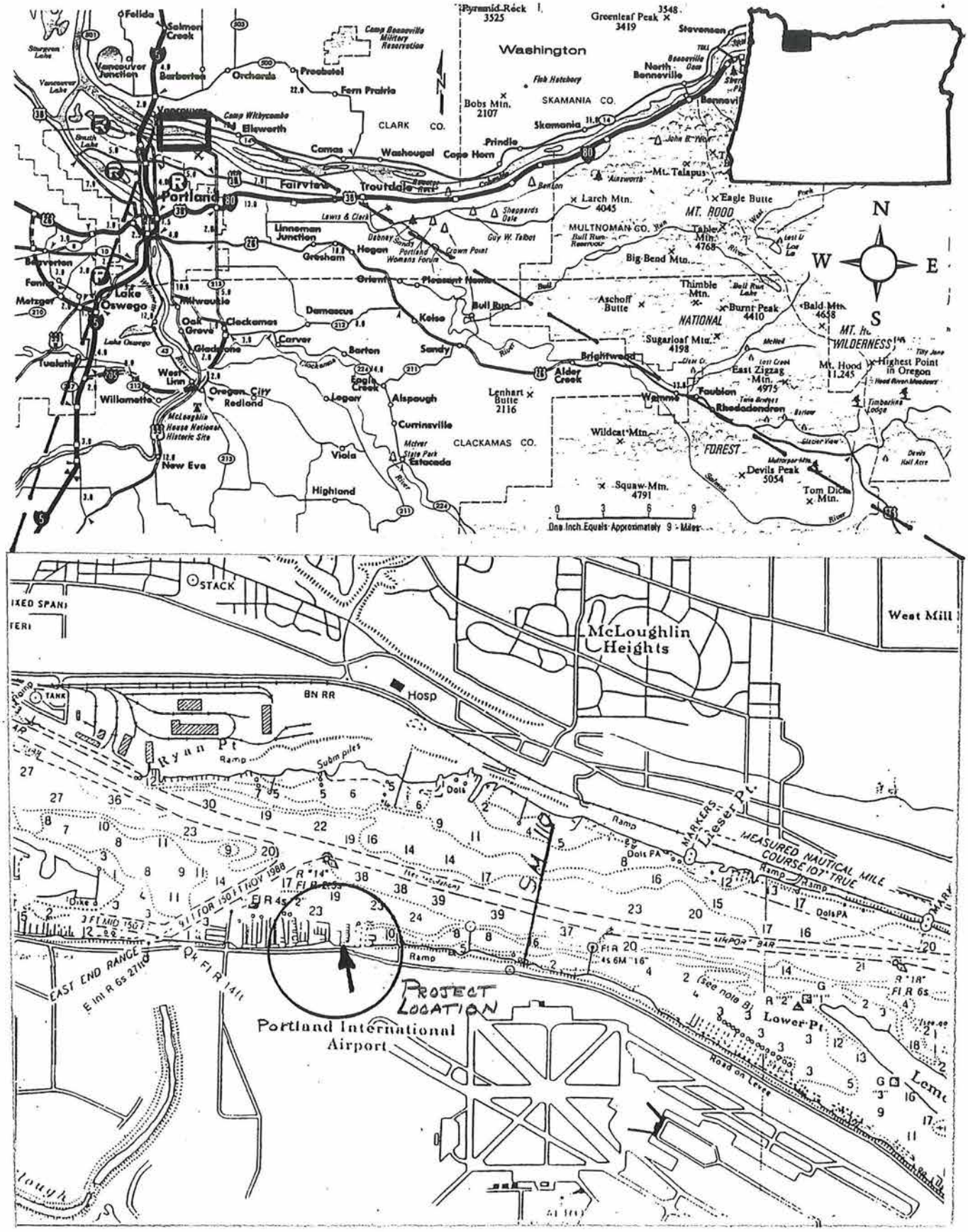

PROJECT LOCATION MAP

ROSE CITY YACHT CLUB

COLUMBIA RIVER AT MILE 109.1

SHEET 1 OF 8

PORTLAND QUADRANGLE
OREGON-WASHINGTON
7.5-MINUTE SERIES

USGS
science for a changing world

U.S. DEPARTMENT OF THE INTERIOR
U.S. GEOLOGICAL SURVEY

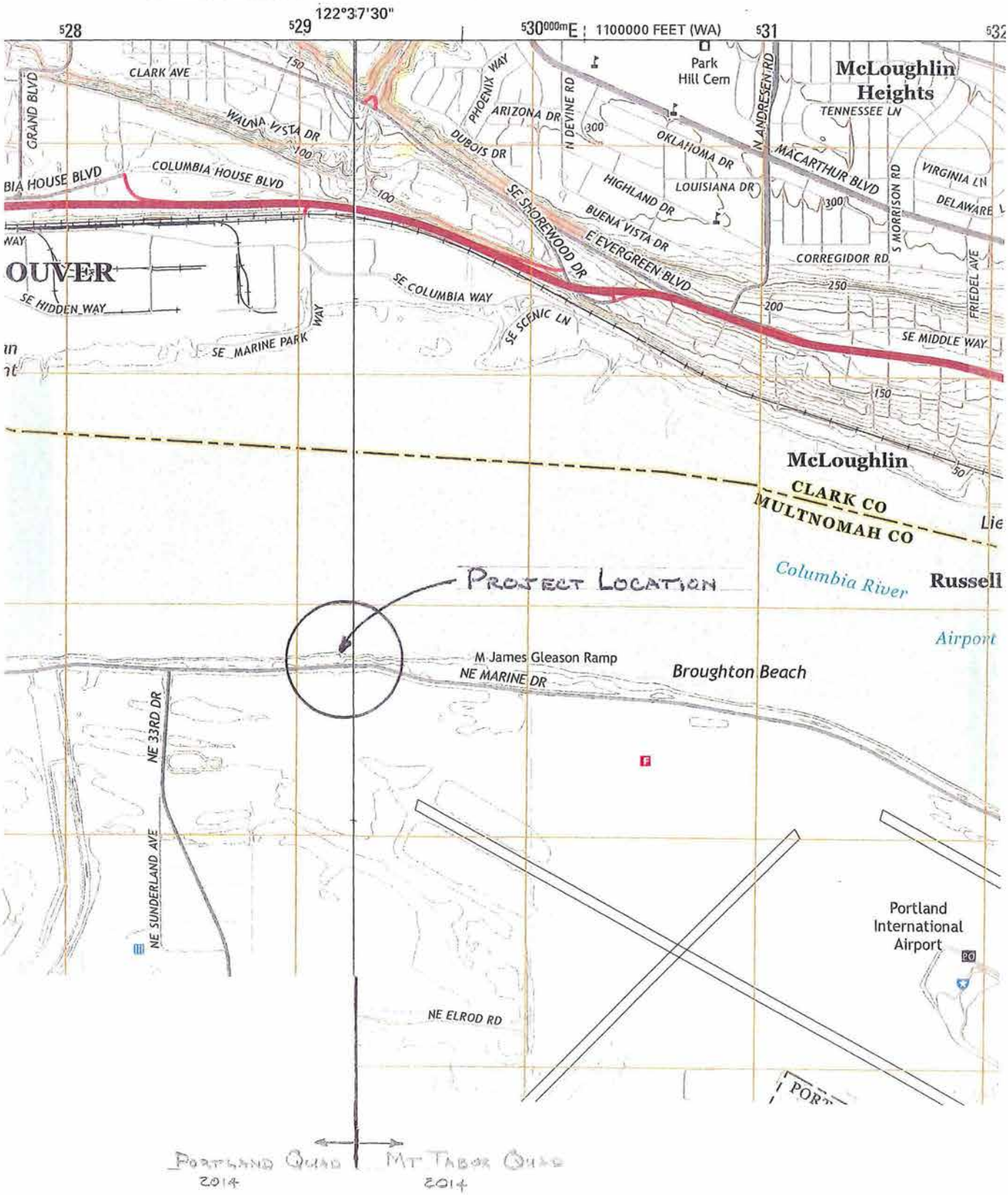

PORTLAND QUAD 2014 | MT TABOR QUAD 2014

ROSE CITY YACHT CLUB
SHEET 2 OF 8

THIS MAP WAS PREPARED FOR ASSESSMENT PURPOSE ONLY

SW1/4 NE1/4 SEC. 1 T.1N. R.1E. W.M.
MULTNOMAH COUNTY
1" = 100'

IN 1E 1AC
PORTLAND

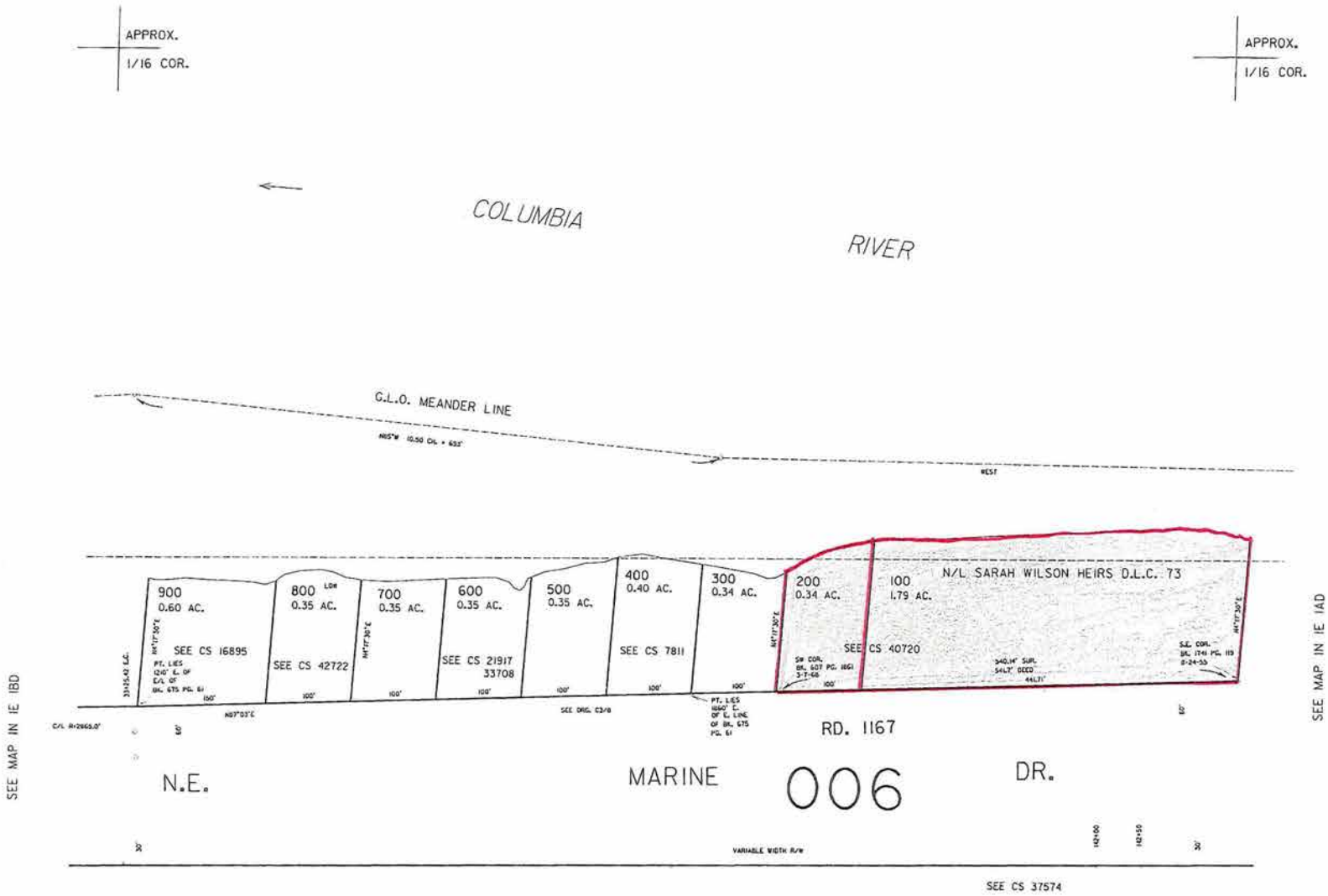

ROSE CITY YACHT CLUB
TAX LOT 100 & 200
SHEET 3 OF 8

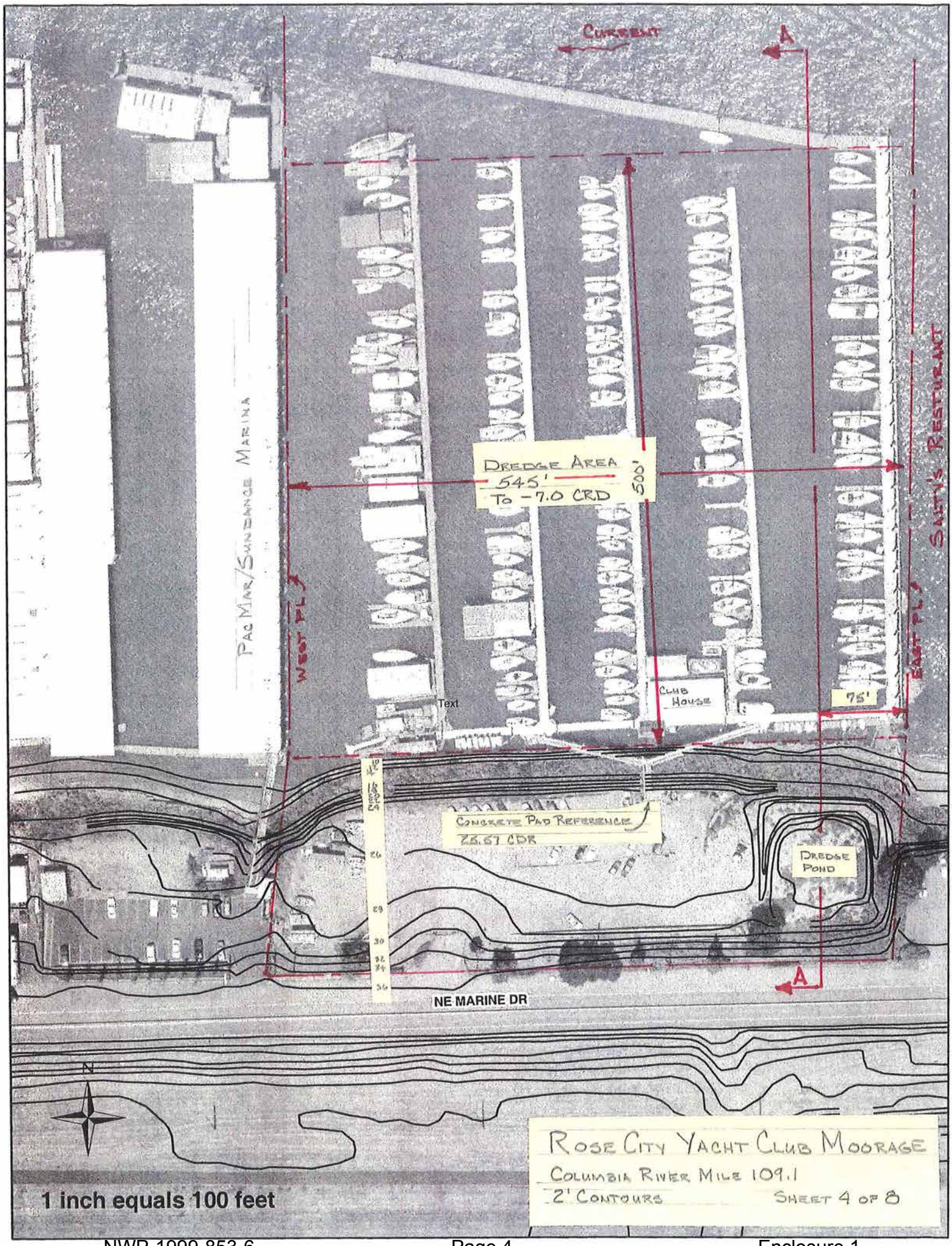
CURRENT
A
PAC MAR/SUNDANCE MARINA
WEST PL
EAST PL
SALTY'S RESTURANT
DREDGE AREA
545'
TO -7.0 CRD
500'
CLUB HOUSE
75'
Text
CONCRETE PAD REFERENCE
26.67 CDR
DREDGE POND
NE MARINE DR
N
ROSE CITY YACHT CLUB MOORAGE
COLUMBIA RIVER MILE 109.1
2' CONTOURS
SHEET 4 OF 8
1 inch equals 100 feet



Columbia River
B
East Pl.
12"ϕ Discharge
24"ϕ Weir Ass'y
See Section
Concrete Pad Reference
25.57 CRD (Off Page)
Rose City Parking Lot
Dredge Pond (Empty)
110'
125'
Salty's Parking Lot
NE MARINE DR
N
1 inch equals 30 feet
Rose City Yacht Club Moorage
Columbia River Mile 109.1 2' Contours
Dredge Pond Layout Sheet 5 of 8

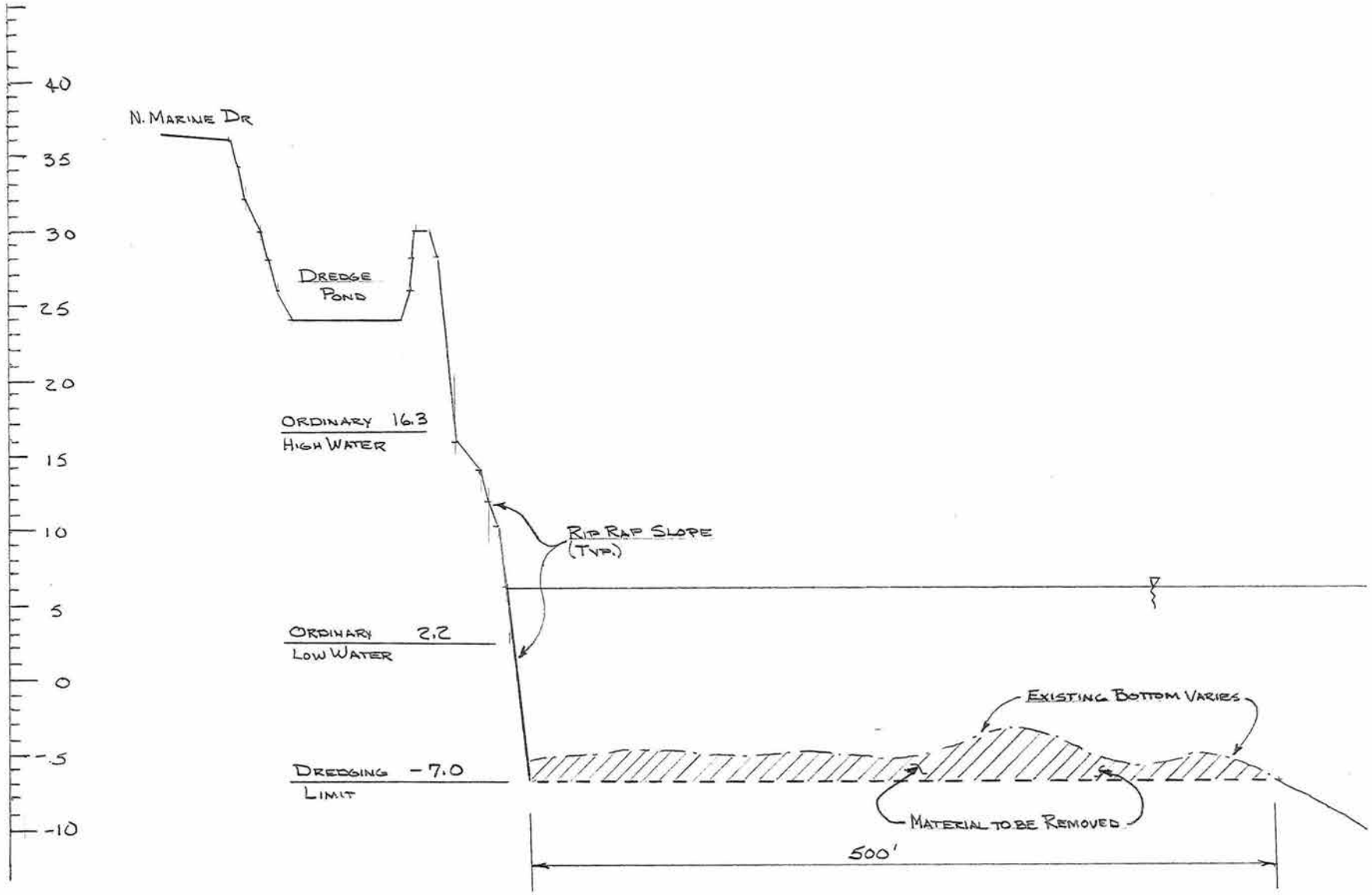

SECTION A-A

SCALE: HORIZ 1" = 100'
VERT 1" = 10'

ROSE CITY YACHT CLUB MOORAGE
COLUMBIA RIVER MILE 109.1
CROSS SECTION A-A SHEET 6 OF 8

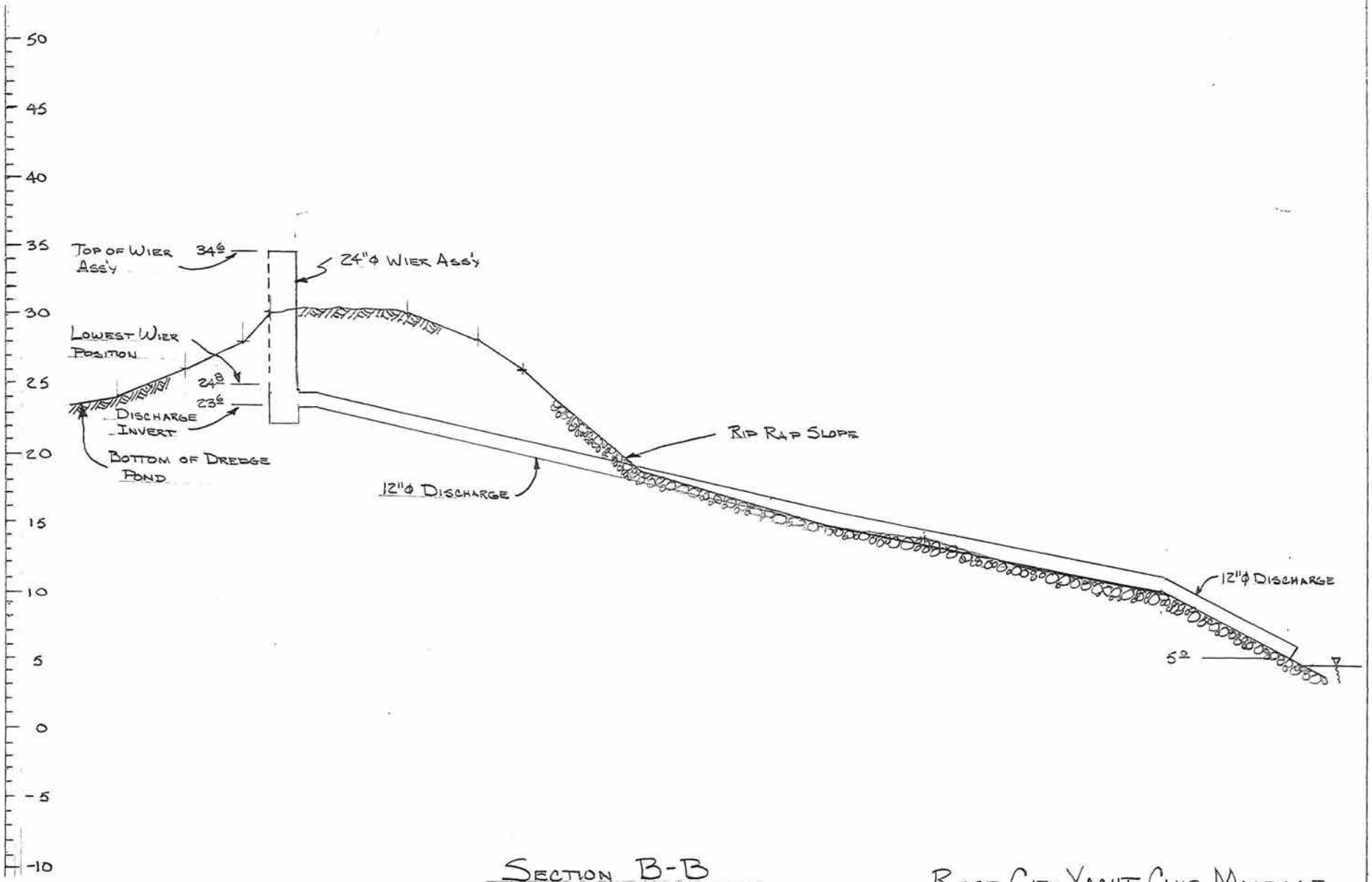

SECTION B-B

SCALE 1" = 10'

ROSE CITY YACHT CLUB MOORAGE
COLUMBIA RIVER MILE 109.1
CROSS SECTION B-B

SHEET 7 OF 8



feet 600
meters 100

Google earth 7-14-14

ROSE CITY YACHT CLUB MOORAGE
SHEET 8 OF 8