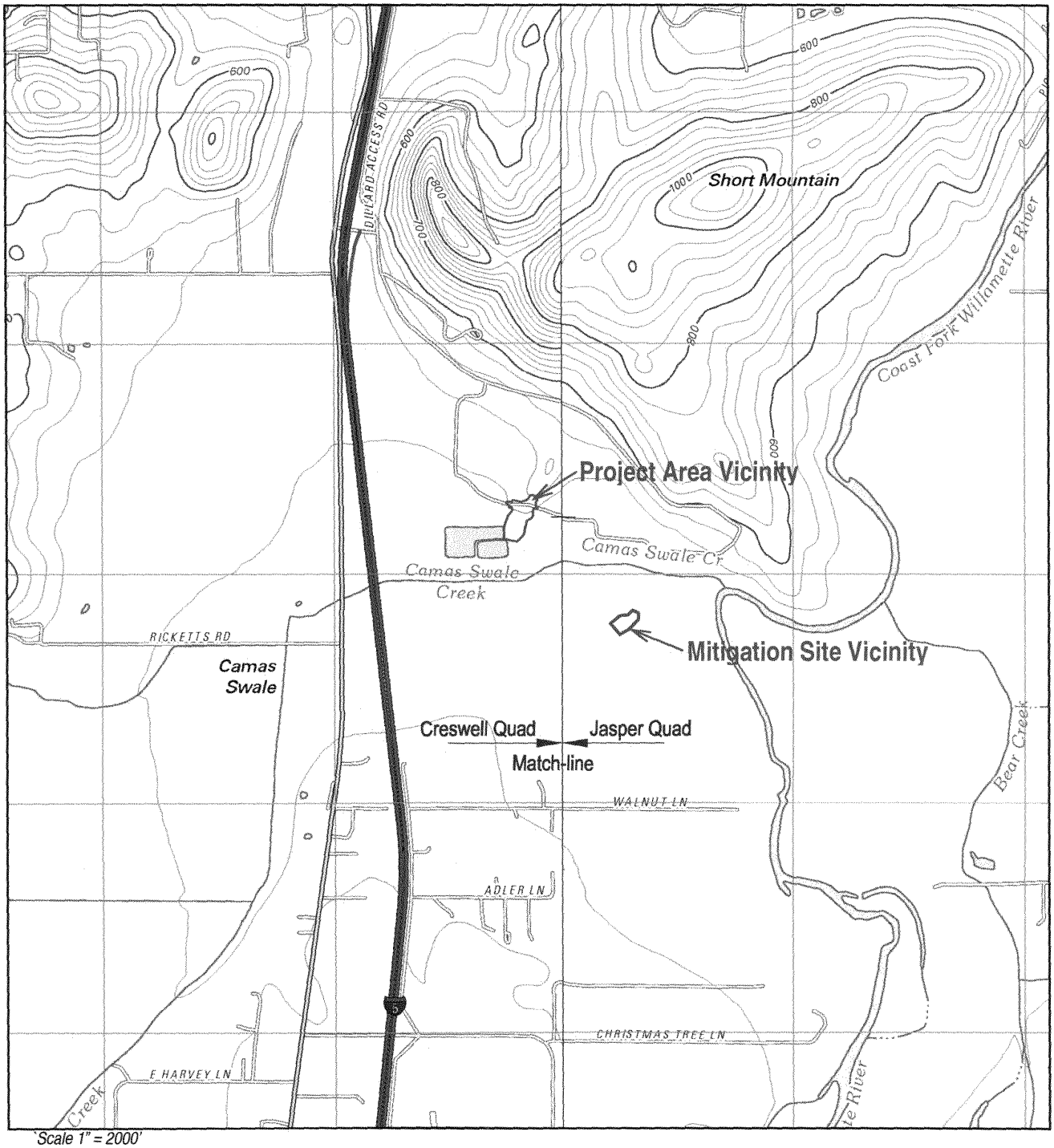

Figure 2
Vicinity Map USGS 7.5 Minute
Topographic Map, Creswell & Jasper Quadrangles

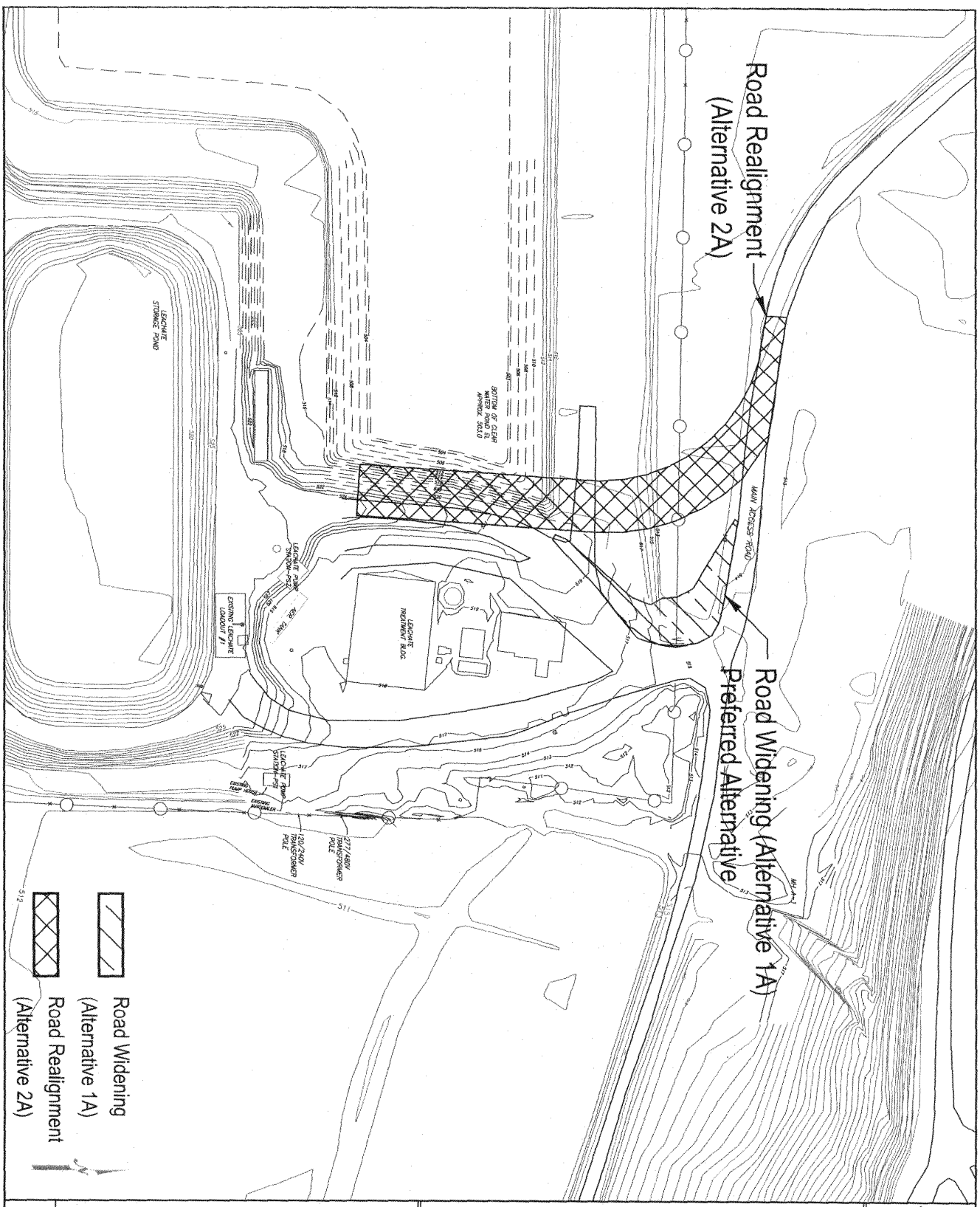

FIGURE 4a

LCFIP
Alternative Analysis Map
Road Improvements–Alternative A

DATE	PROJECT NO.	ROAD NO.
February 2014	N/A	N/A

LANE COUNTY
DEPARTMENT OF PUBLIC WORKS
WASTE MANAGEMENT DIVISION

MARSHA A. MILLER
Public Works Director

Daniel M. Hurley
Division Manager

GRAPHIC SCALE 50 0 50 100 Feet

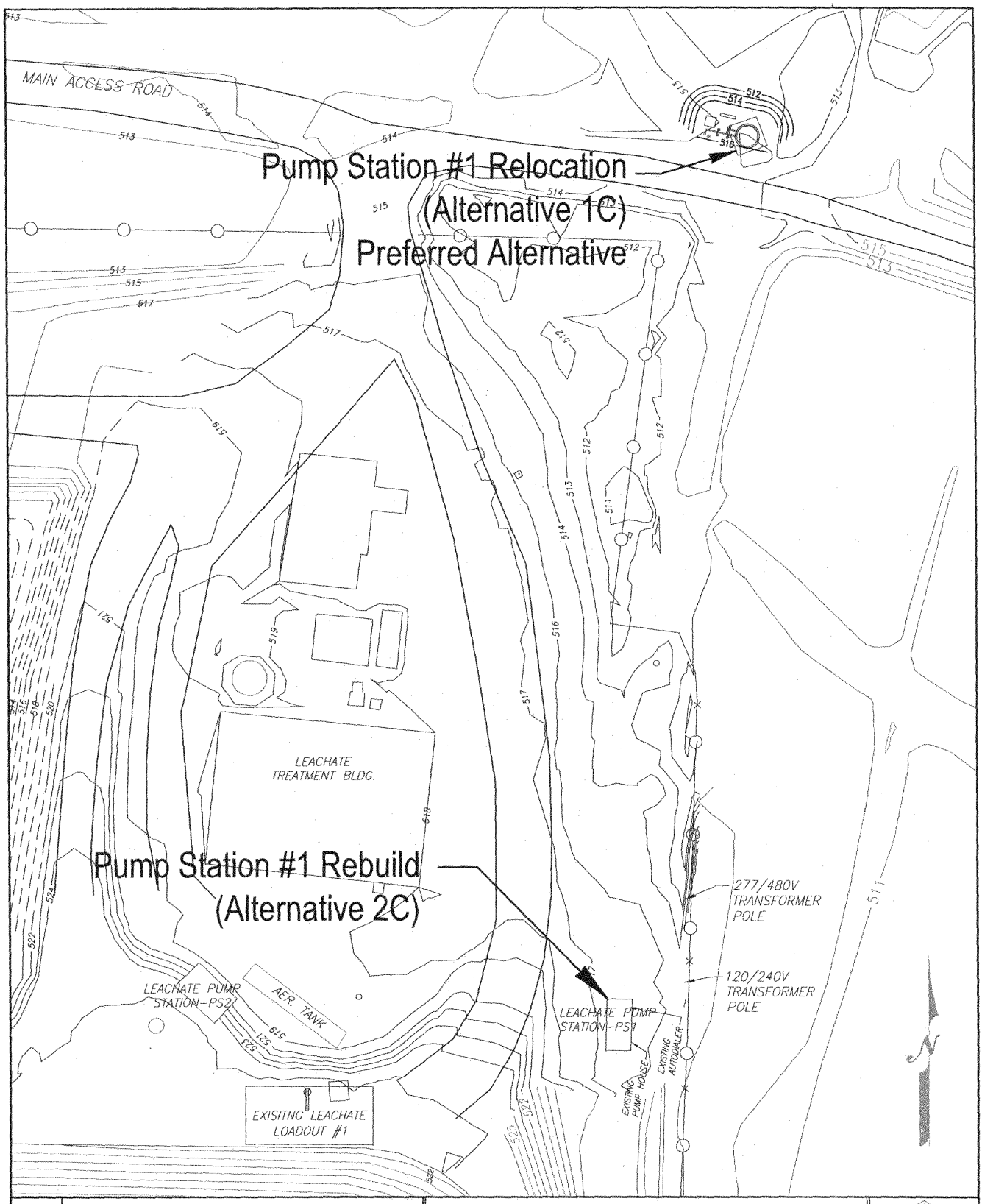

FIGURE 4c

LCFIP
Alternative Analysis Map
Pump Station #1–Alternative C

DATE	PROJECT NO.	ROAD NO.
February 2014	N/A	N/A

LANE COUNTY
DEPARTMENT OF PUBLIC WORKS
WASTE MANAGEMENT DIVISION

MARSHA A. MILLER
Public Works Director

Daniel M. Hurley
Division Manager

GRAPHIC SCALE 50 0 50 100 Feet

LANE COUNTY OREGON

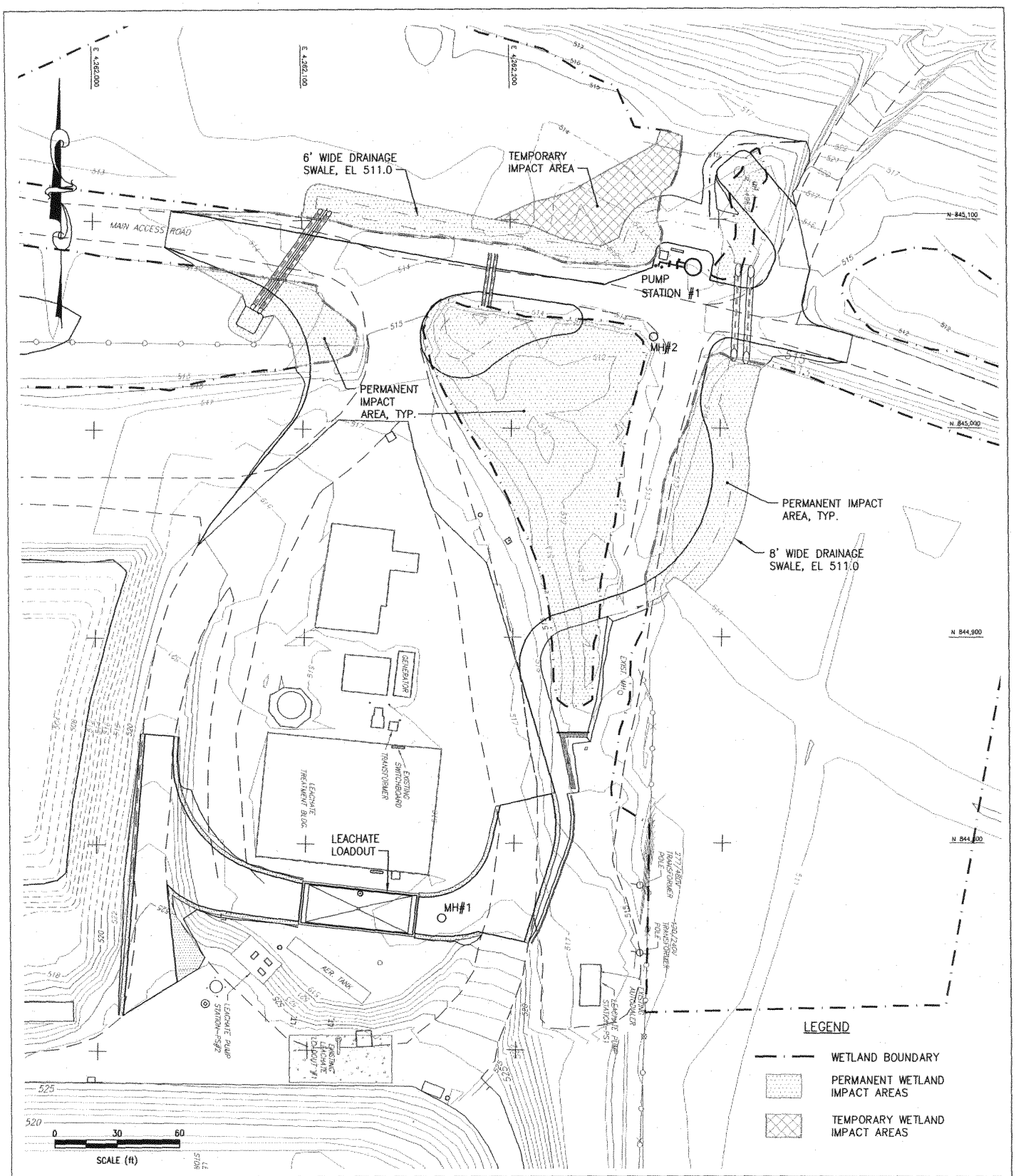

Thiel Engineering

Richard Thiel, P.E.

Tele: (530) 692-9114
Fax: (530) 692-9115

P.O. BOX 1010
9768 YUBA RANCH WAY
OREGON HOUSE, CA
95962

LANE COUNTY DEPT. OF PUBLIC WORKS
LANE COUNTY, OREGON

LFCIP MAP

IMPACT AREAS

FIGURE NO.

5D

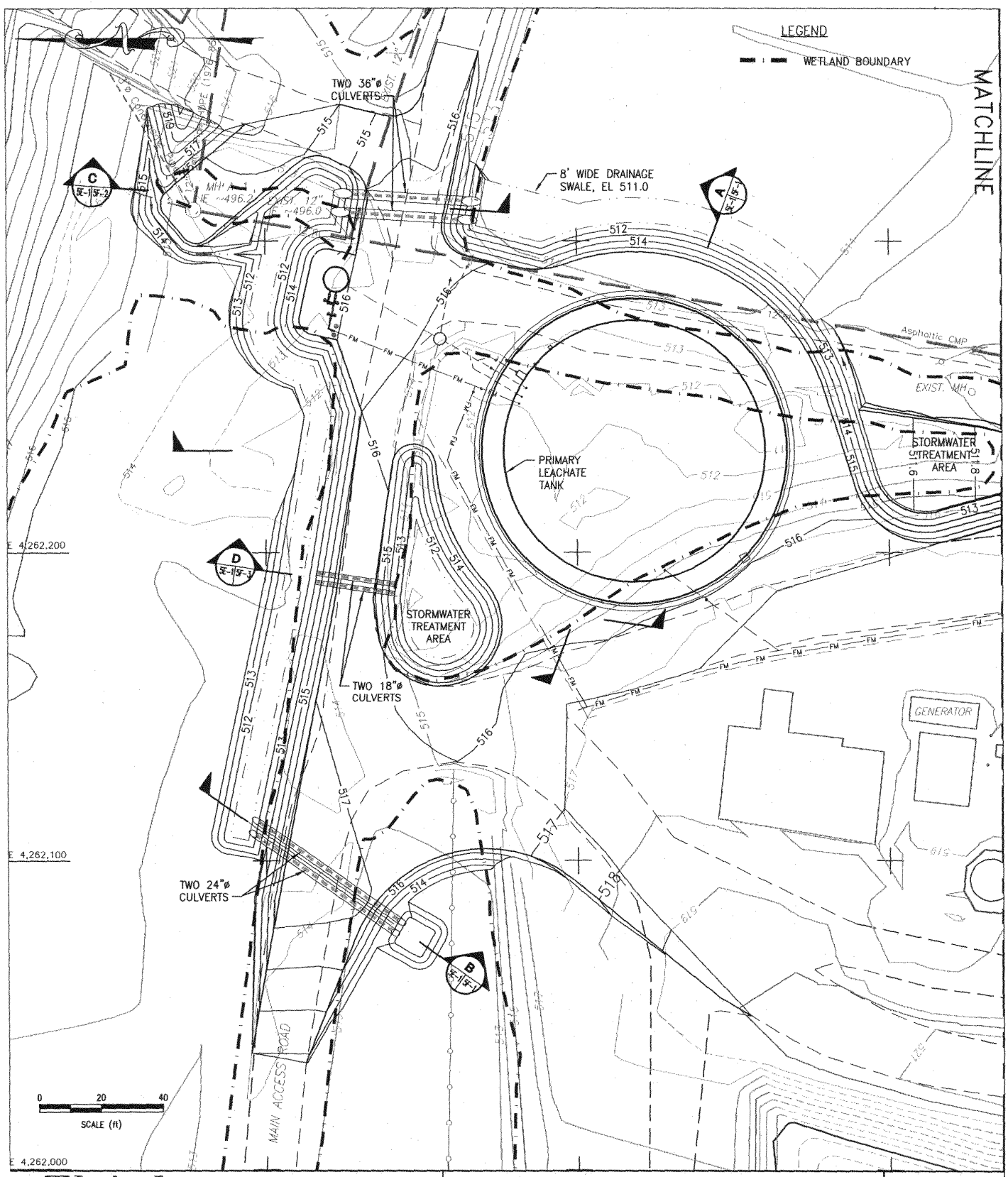

Thiel Engineering

Richard Thiel, P.E.

Tele: (530) 692-9114
Fax: (530) 692-9115

P.O. BOX 1010
9768 YUBA RANCH WAY
OREGON HOUSE, CA
95962

LANE COUNTY DEPT. OF PUBLIC WORKS
LANE COUNTY, OREGON

LFCIP MAP

GRADING PLAN - SHEET 1 OF 2

FIGURE NO.

5E-1

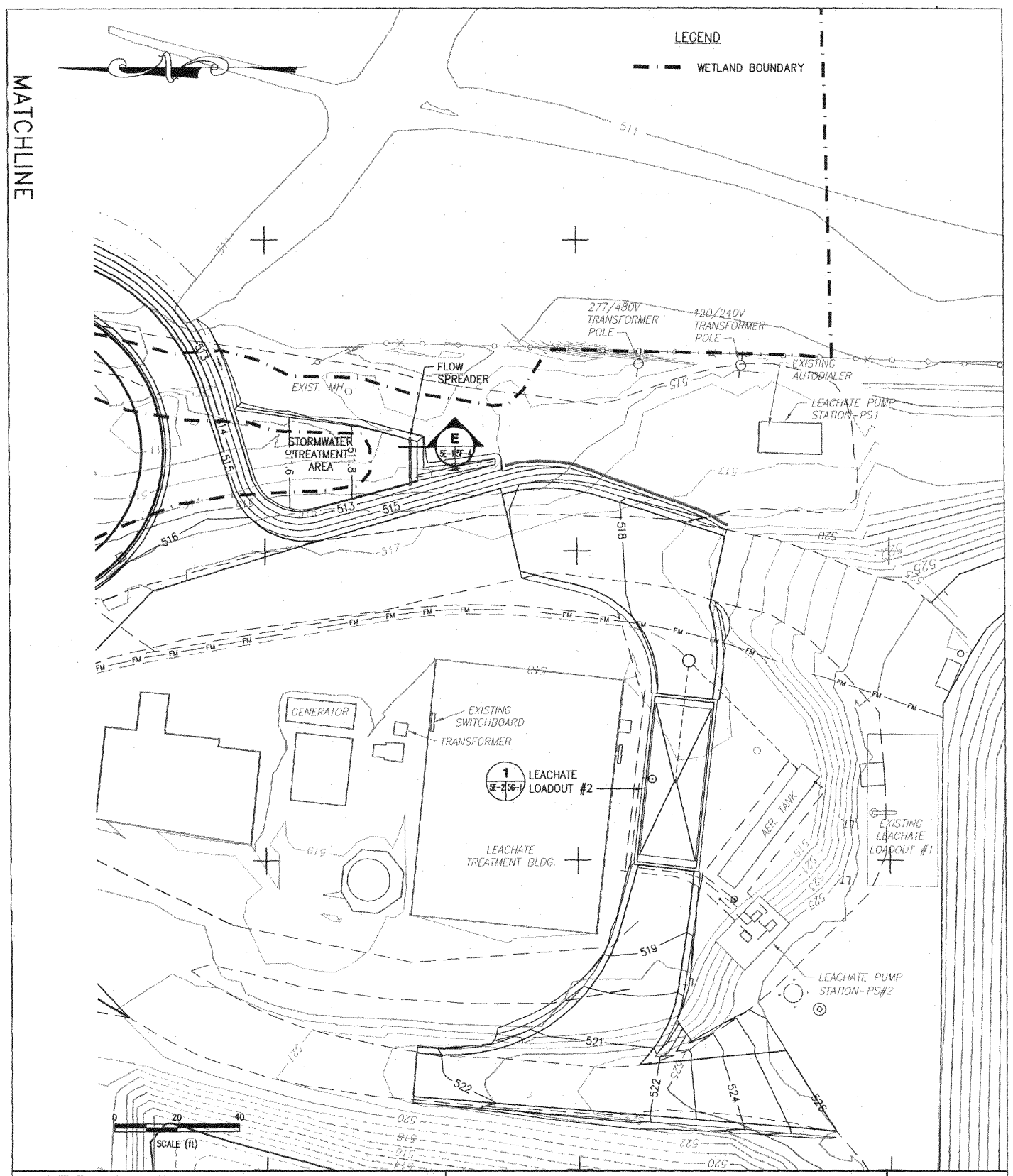

Thiel Engineering

Richard Thiel, P.E.

Tele: (530) 692-9114
Fax: (530) 692-9115

P.O. BOX 1010
9768 YUBA RANCH WAY
OREGON HOUSE, CA
95962

LANE COUNTY DEPT. OF PUBLIC WORKS
LANE COUNTY, OREGON

LFCIP MAP

GRADING PLAN - SHEET 2 OF 2

FIGURE NO.

5E-2

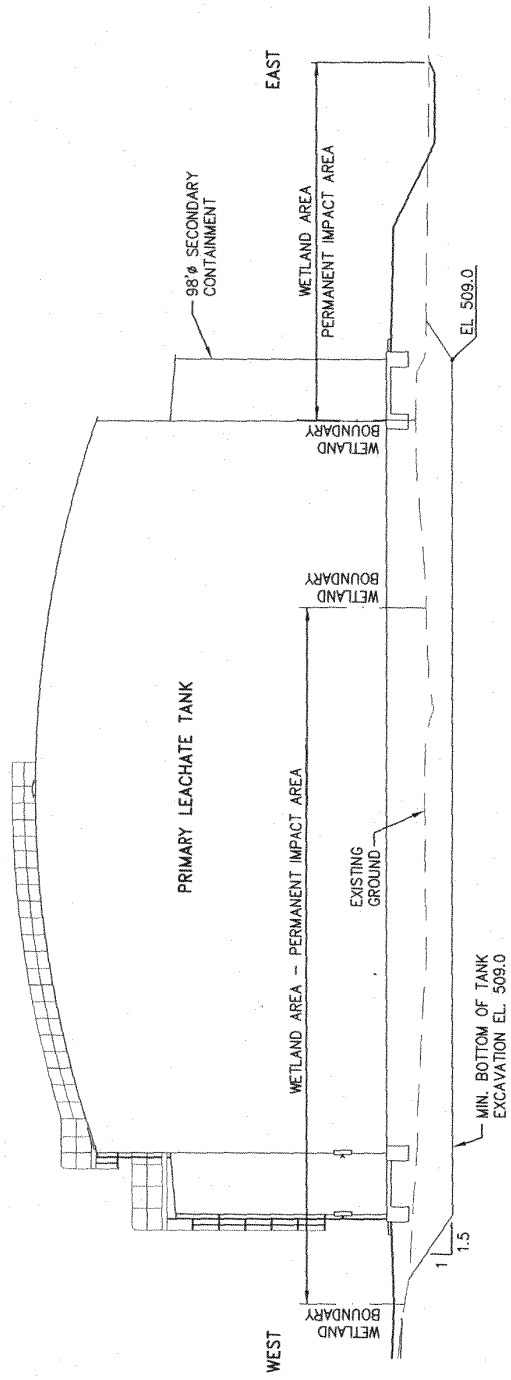

SECTION A SF-1 SF-1
1" = 20'-0"

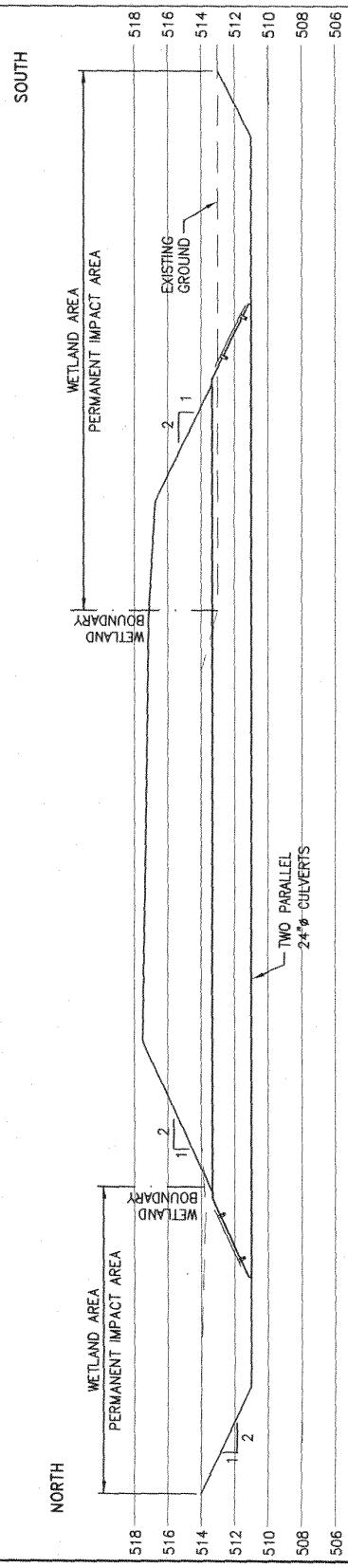

TWO 24" DIA. CULVERTS
SECTION B SF-1 SF-1
SCALE: 1" = 10'-0"

Thiel Engineering
Richard Thiel, P.E.
P.O. BOX 1010
9768 YUBA RANCH WAY
OREGON HOUSE, CA
95962
Tele: (530) 692-9114
Fax: (530) 692-9115

LANE COUNTY DEPT. OF PUBLIC WORKS
LANE COUNTY, OREGON

LFCIP MAP

SECTIONS - SHEET 1 OF 4

FIGURE NO.
5F-1

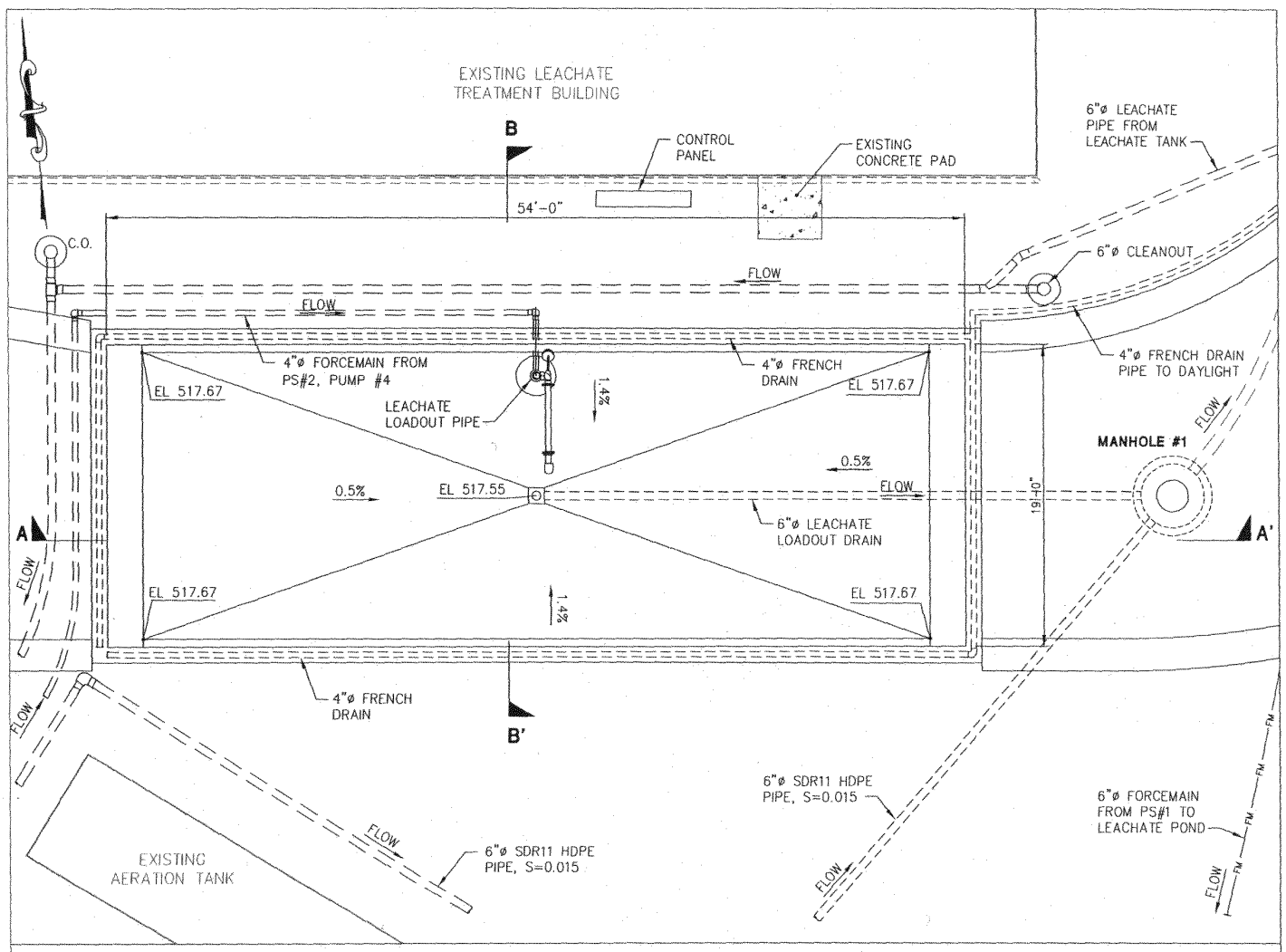

LEACHATE LOADOUT #2

DETAIL

SCALE: 1"= 10'-0" (1 / 5E-250-1)

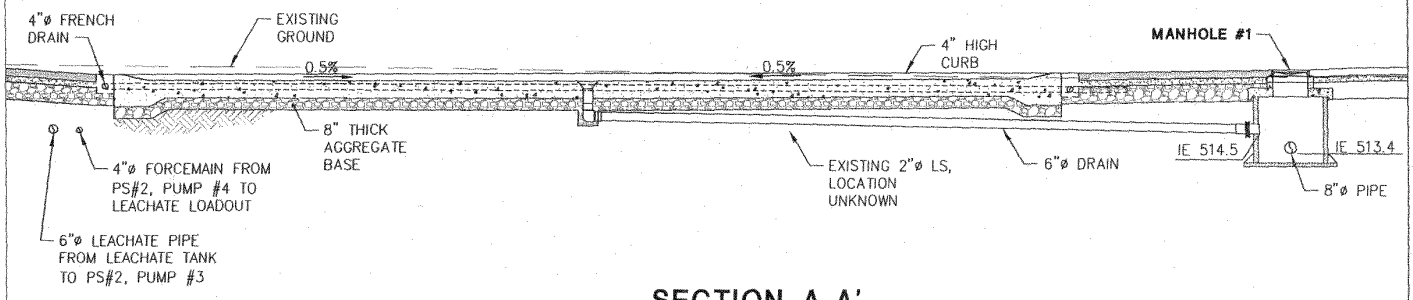

SECTION A-A'

SCALE: 1"= 10'-0"

Thiel Engineering Richard Thiel, P.E. P.O. BOX 1010 9768 YUBA RANCH WAY OREGON HOUSE, CA 95962 Tele: (530) 692-9114 Fax: (530) 692-9115	LANE COUNTY DEPT. OF PUBLIC WORKS LANE COUNTY, OREGON LFCIP MAP LEACHATE LOADOUT #2 - SHT. 1 OF 2	FIGURE NO. 5G-1