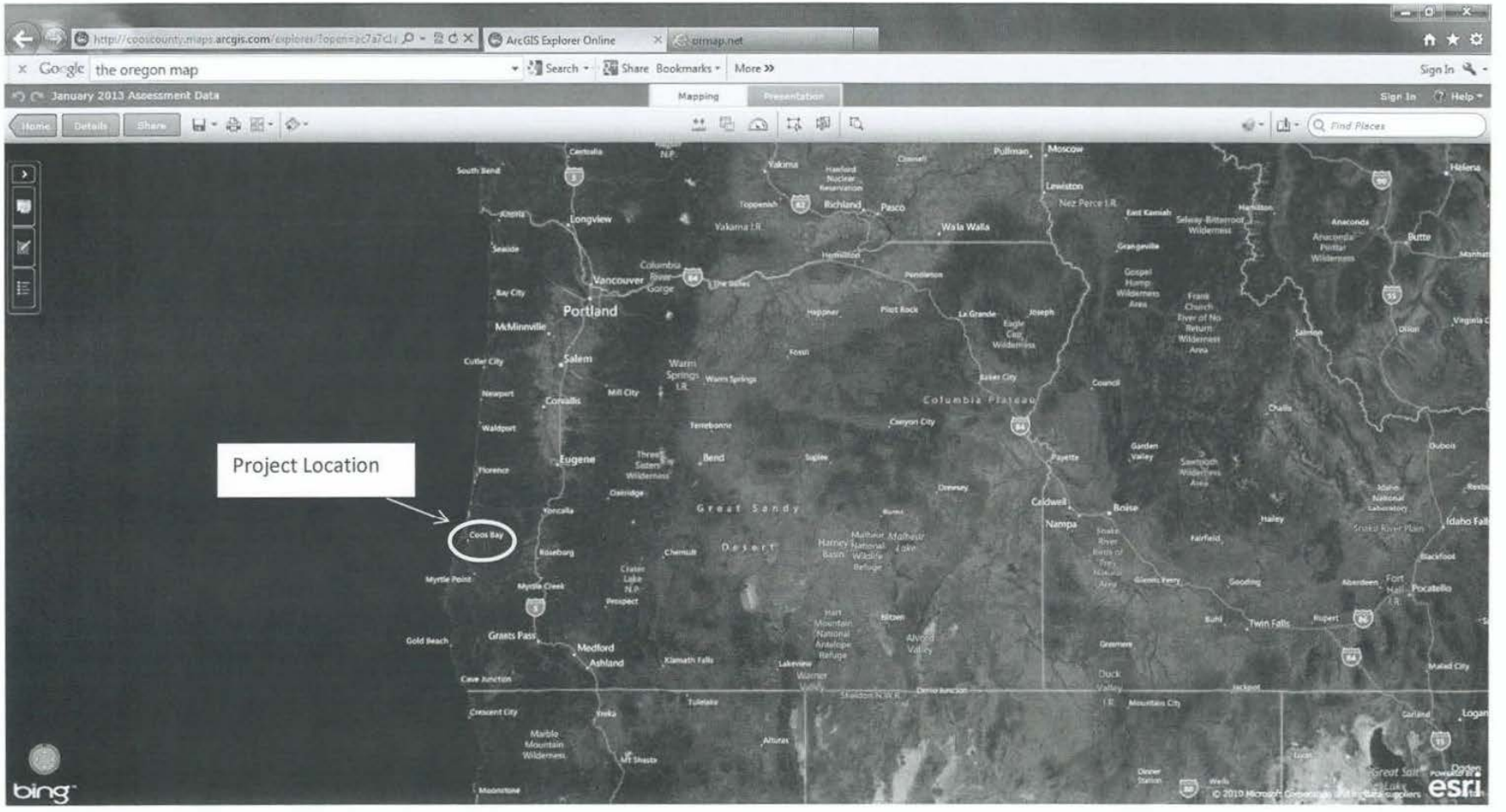
Project Location
Coos Bay
Portland
Vancouver
Salem
Eugene
Longview
Medford
Ashland
Grants Pass
Bend
Pasco
Richland
Walla Walla
Lewiston
Moscow
Pullman
Boise
Nampa
Caldwell
Twin Falls
Pocatello
Idaho Falls
Columbia Plateau
Great Sandy Desert
Yakima
Hermiston
Pendleton
Joseph
Baker City
Coos Bay
Myrtle Point
Myrtle Creek
Roseburg
Yoncalla
Oakridge
Cottage Grove
Cave Junction
Crescent City
Yreka
Tulelake
Klamath Falls
Lakeview
Warner Valley
Alvord Valley
Harney Basin
Malheur National Wildlife Refuge
Malheur Lake
Hart Mountain National Antelope Refuge
Bitzen
Greenere
Duck Valley I.R.
Mountain City
Jackpot
Gold Beach
Cutler City
Newport
Waldport
Florence
Mill City
Warm Springs
Warm Springs I.R.
Terrebonne
Sisters
Three Sisters Wilderness
Chemult
Crater Lake N.P.
Prospect
Marble Mountain Wilderness
Mt Shasta
Altures
Moonstone
Cottonwood
Oregon City
Sugar
Fossil
Happner
Pilot Rock
La Grande
Eagle Cap Wilderness
Cornell
Pullman
Nez Perce I.R.
East Kamiah
Selway-Bitterroot Wilderness
Grangeville
Gospel Hump Wilderness Area
Frank Church River of No Return Wilderness Area
Salmon
Challis
Garden Valley
Sawtooth Wilderness Area
Payette
Fairfield
Hailey
Gooding
Buhl
Rupert
Aberdeen
Fort Hall I.R.
Blackfoot
Malad City
Garland
Logan
Dubois
Idaho National Laboratory
Snake River Plain
Snake River Birds of Prey Natural Area
Glenns Ferry
Dinner Station
Wells
Jackson
Helena
Butte
Anaconda
Anaconda Pintlar Wilderness
Hamilton
Manhattan
Dillon
Virginia C
Salmon
Great Salt Lake
Logan
Dodge
Bing
esri
© 2010 Microsoft Corporation and its data suppliers

The Oregon Map

New Directions

Copyright 2011 ORMAP. All rights reserved. Mon Feb 18 2013 01:00:39 PM.

Project 1

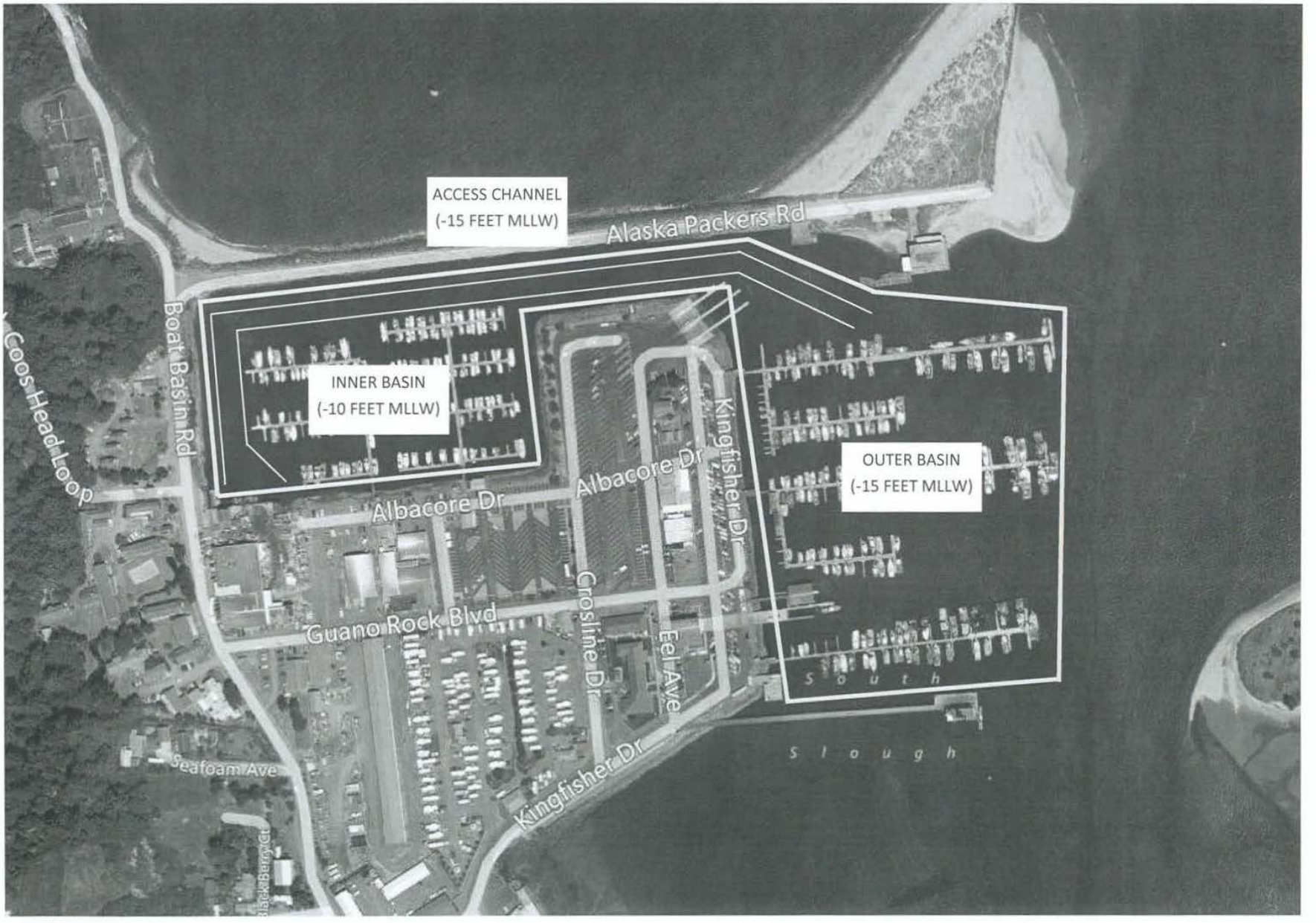
ACCESS CHANNEL
(-15 FEET MLLW)
Alaska Packers Rd
INNER BASIN
(-10 FEET MLLW)
OUTER BASIN
(-15 FEET MLLW)
Boat Basin Rd
Coos Head Loop
Albacore Dr
Albacore Dr
Kingfisher Dr
Guano Rock Blvd
Crosline Dr
Eel Ave
Kingfisher Dr
Seafoam Ave
South
Slough

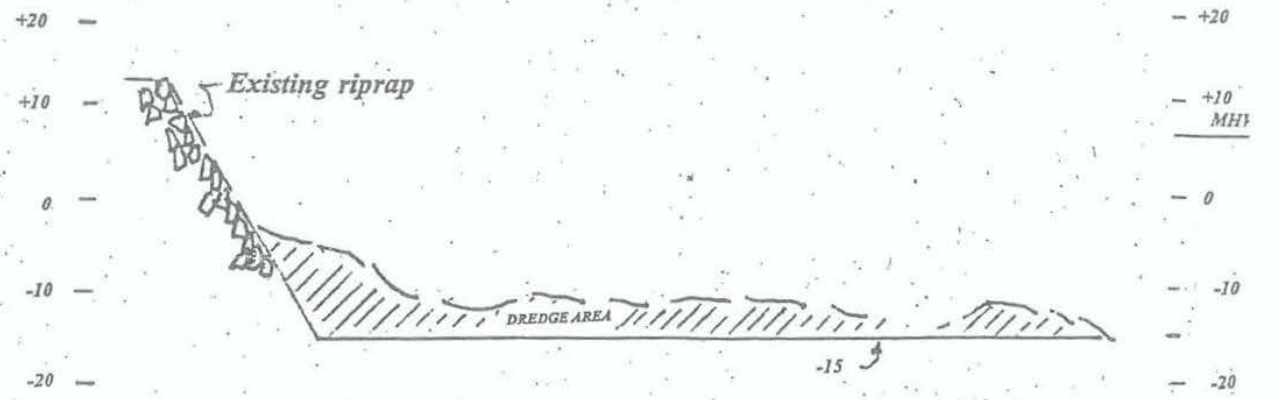

TYPICAL SECTION
OUTER BASIN

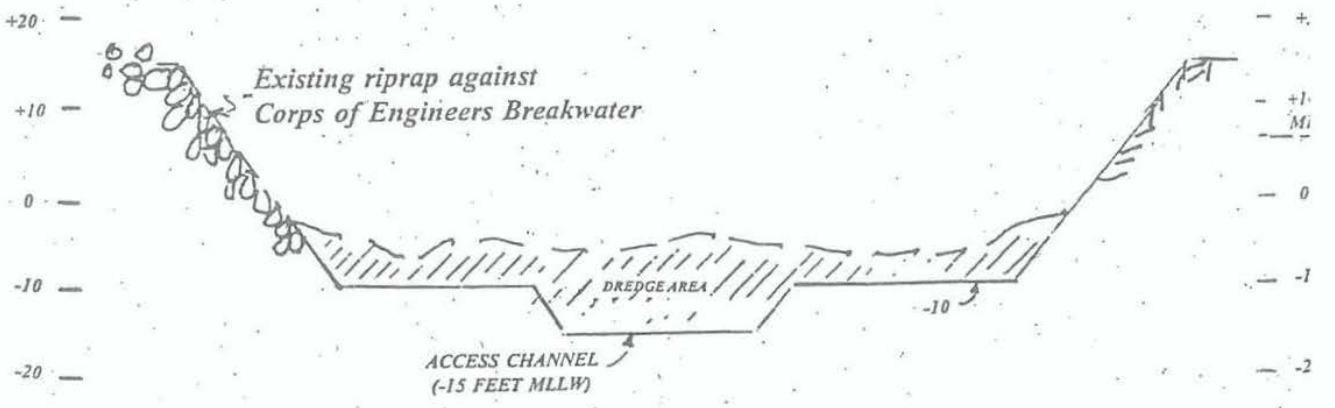

TYPICAL SECTION
CHANNEL & INNER BASIN

PROJECT 1


Cape Arago Hwy
540
540
Cape Arago Hwy
Dory Ln
Libby Dr
Velma
Abbey Ln
Troller Rd
90'
600'
Project 2
Dredge to -15' MLLW
Project 3
Dredge to -15' MLLW
50' by 1,350' prism
South
Slough
Joe
Ney
Slough

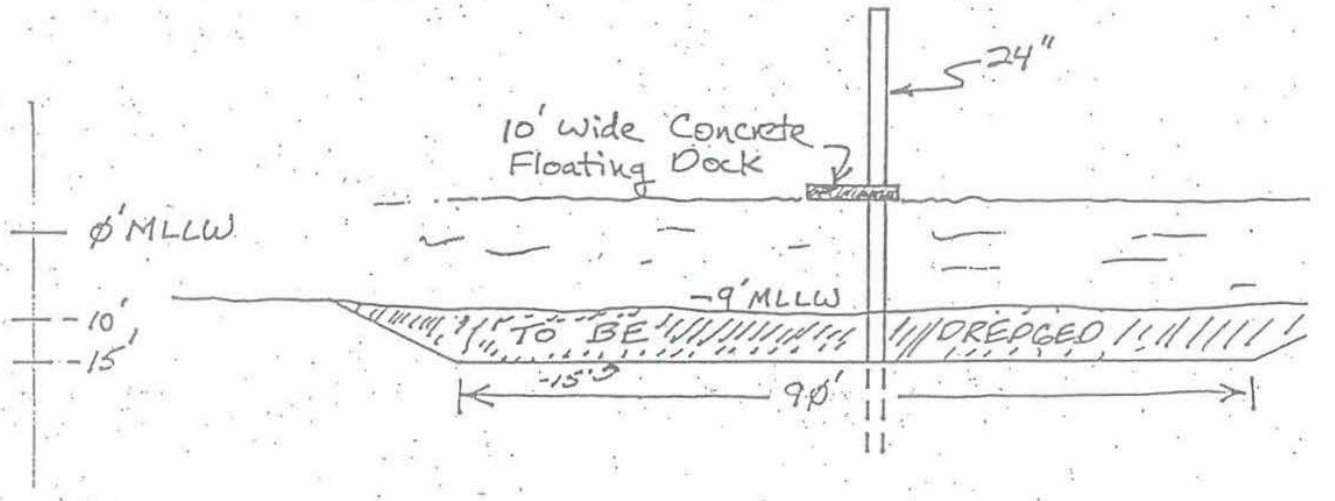

TYPICAL SECTIONAL VIEW

PROJECT 2

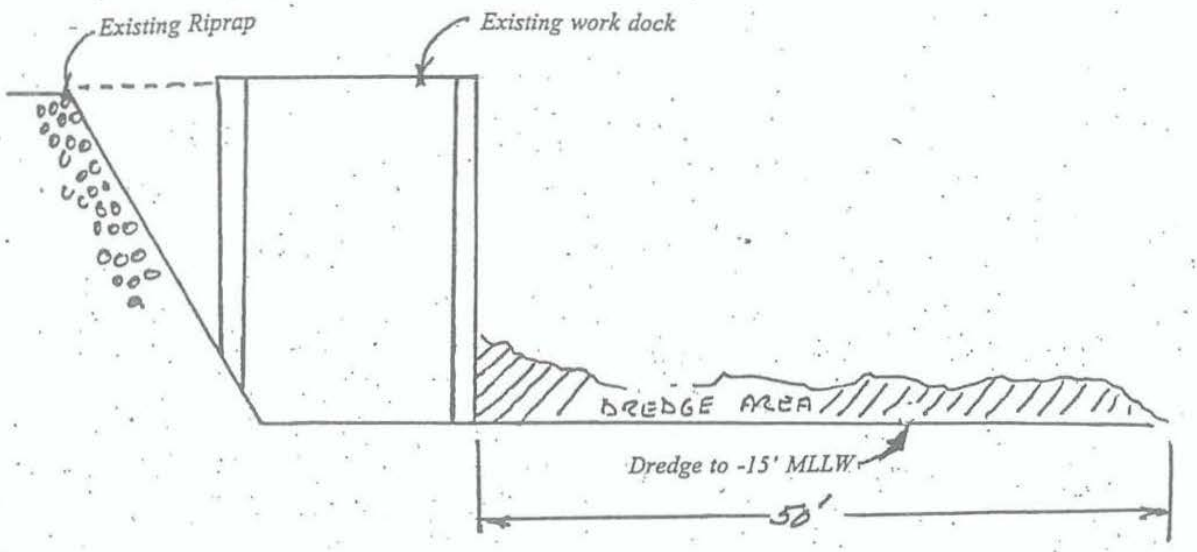

TYPICAL SECTION
DOCK AREA

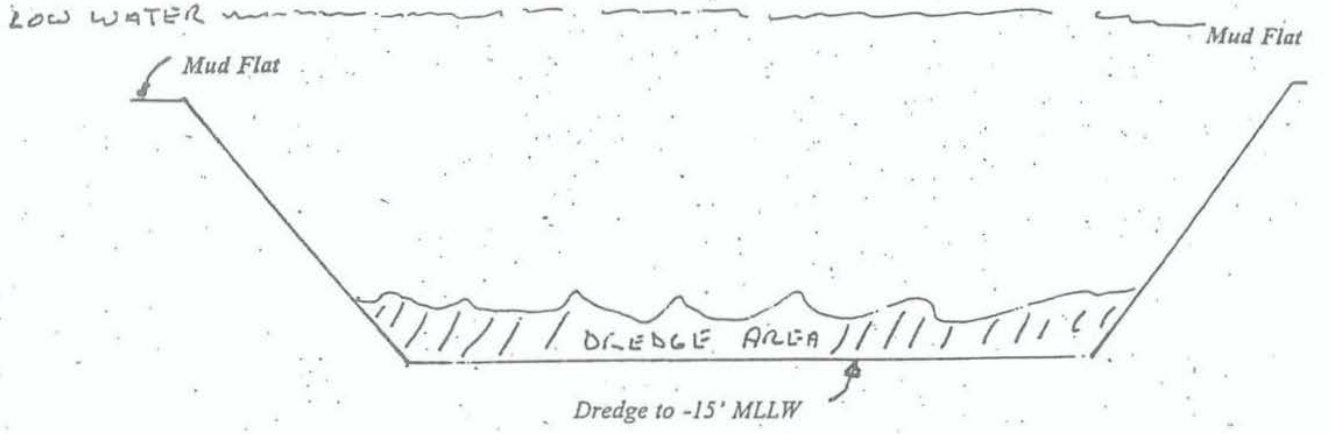

TYPICAL SECTION
SHIPYARD ACCESS CHANNEL

PROJECT 3

Barview Upland Disposal Site

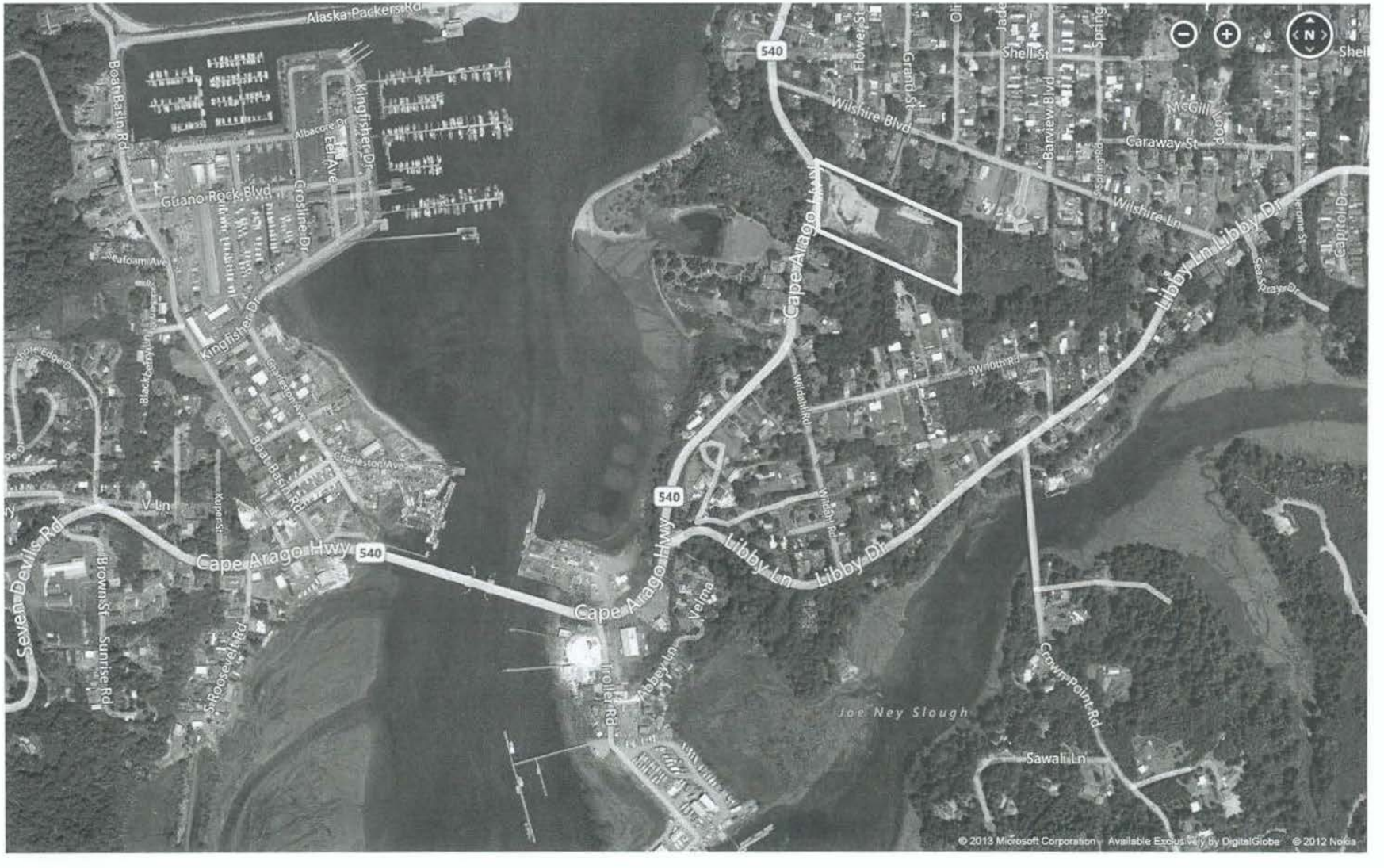

Dredge Disposal Sites

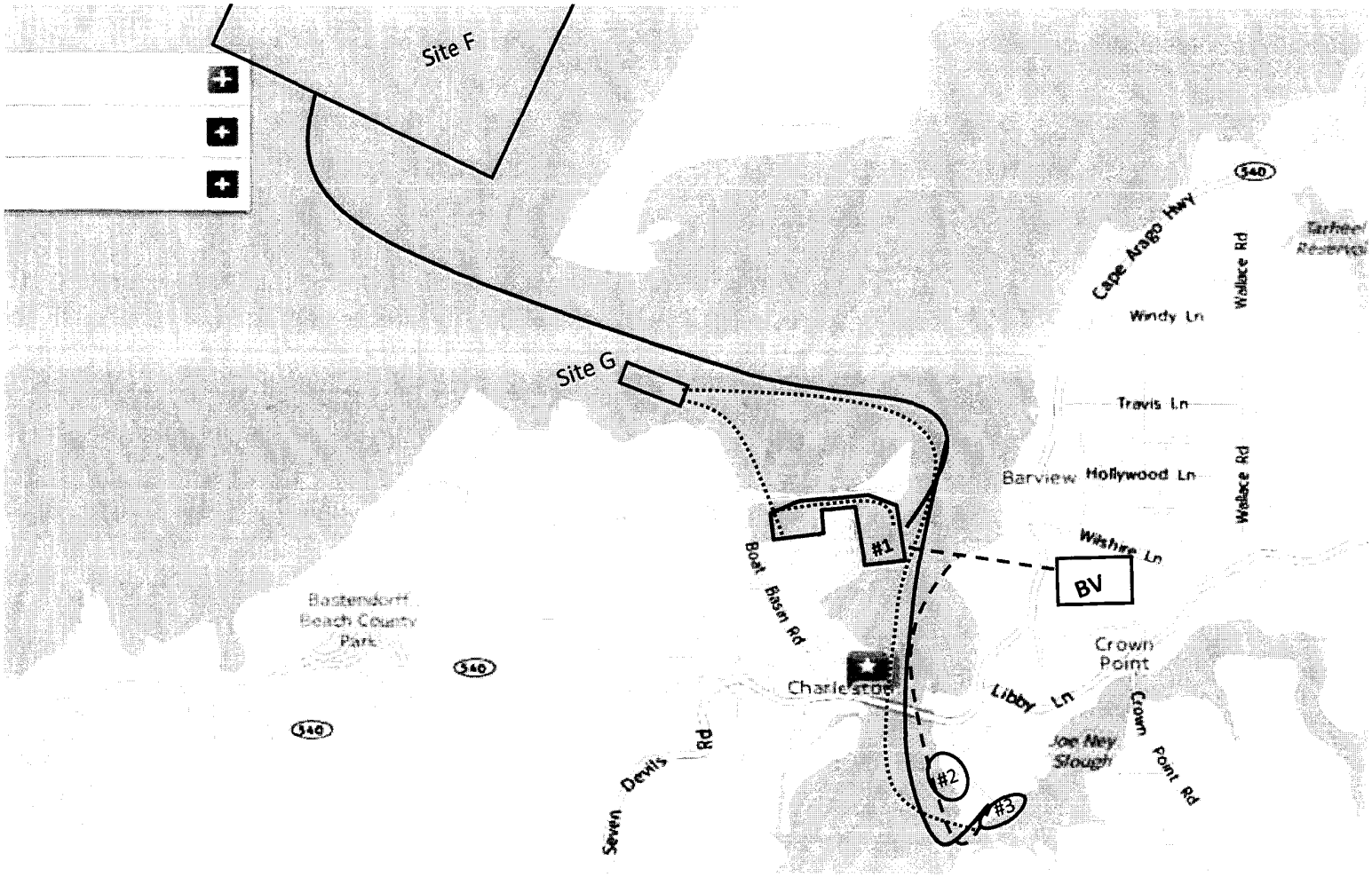

Site F - EPA Disposal	Project #1 - Access Channel (-15' MLLW), Inner Basin (-10' MLLW), Outer Basin (-15' MLLW)
Site G - USACE Disposal	Project #2 - Dredge to -15 MLLW
Site BV - Port Disposal	Project #3 - Dredge to -15' MLLW , 50' by 1,350 prism

Legend

- Scow to EPA Site F
- Pipeline Disposal to Upland Facility
- Pipeline Disposal to USACE Site G

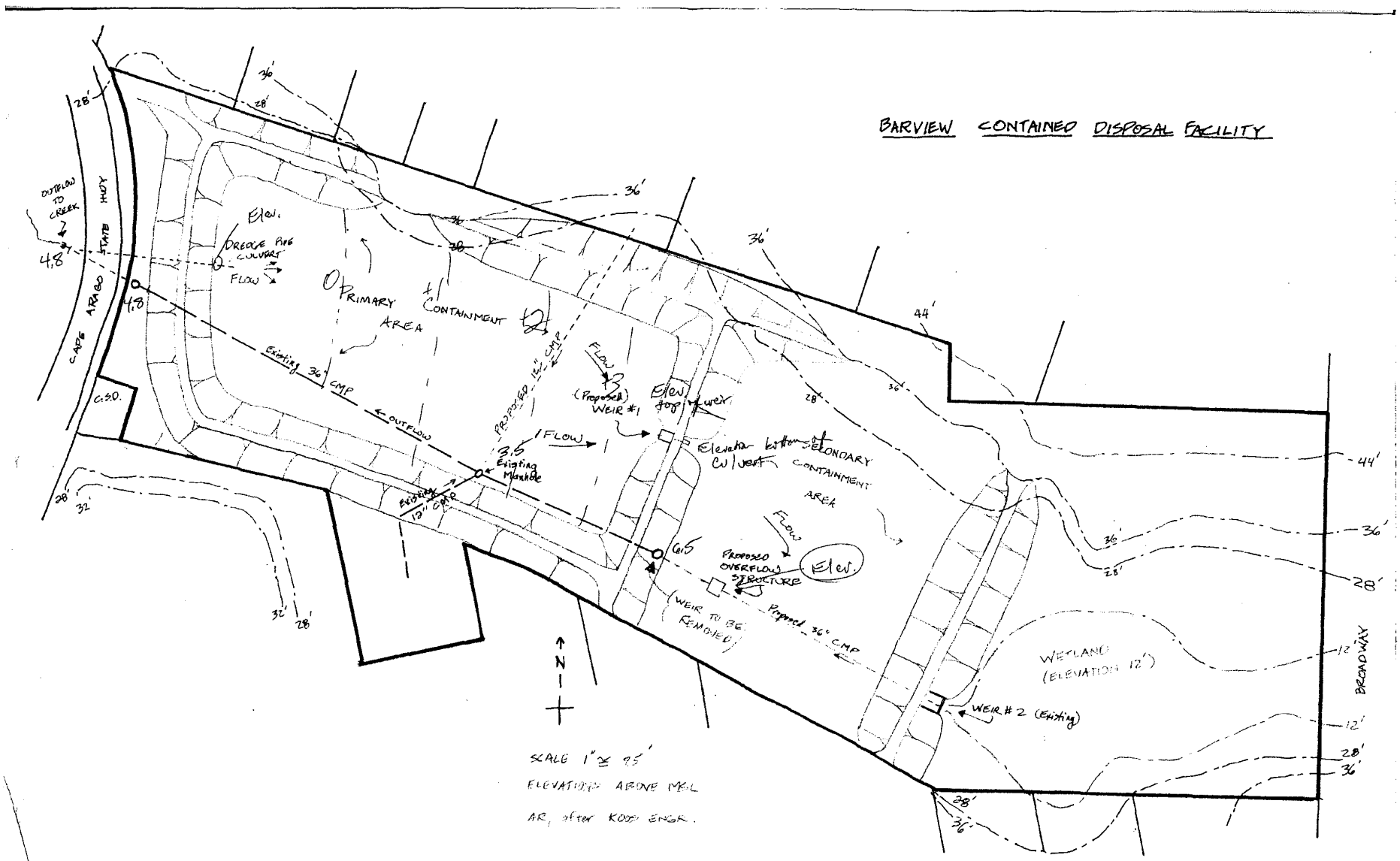
BARVIEW CONTAINED DISPOSAL FACILITY
OUTFLOW TO CREEK
CAPE ARAGO STATE HWY
C.S.D.
Elev.
DREDGE PIPE CULVERT
FLOW
PRIMARY CONTAINMENT AREA
Existing 36" CMP
OUTFLOW
PROPOSED 12" CMP
FLOW
(Proposed) WEIR #1
Elev. top of weir
Elevation bottom of culvert
SECONDARY CONTAINMENT AREA
Existing Manhole
Existing 12" CMP
PROPOSED OVERFLOW STRUCTURE
Elev.
(WEIR TO BE REMOVED)
Proposed 36" CMP
WETLAND (ELEVATION 12')
WEIR # 2 (Existing)
BROADWAY
N
SCALE 1" ≅ 25'
ELEVATIONS ABOVE MSL
AR, after KOOS ENGR.

Dredge Disposal Sites



Site F - EPA Disposal

Site G - USACE Disposal

Site BV - Port Disposal

Project #1 - Access Channel (-15' MLLW), Inner Basin (-10' MLLW), Outer Basin (-15' MLLW)

Project #2 - Dredge to -15 MLLW

Project #3 - Dredge to -15' MLLW, 50' by 1,350 prism

Legend

- Scow to EPA Site F
- Pipeline Disposal to Upland Facility
- Pipeline Disposal to USACE Site G