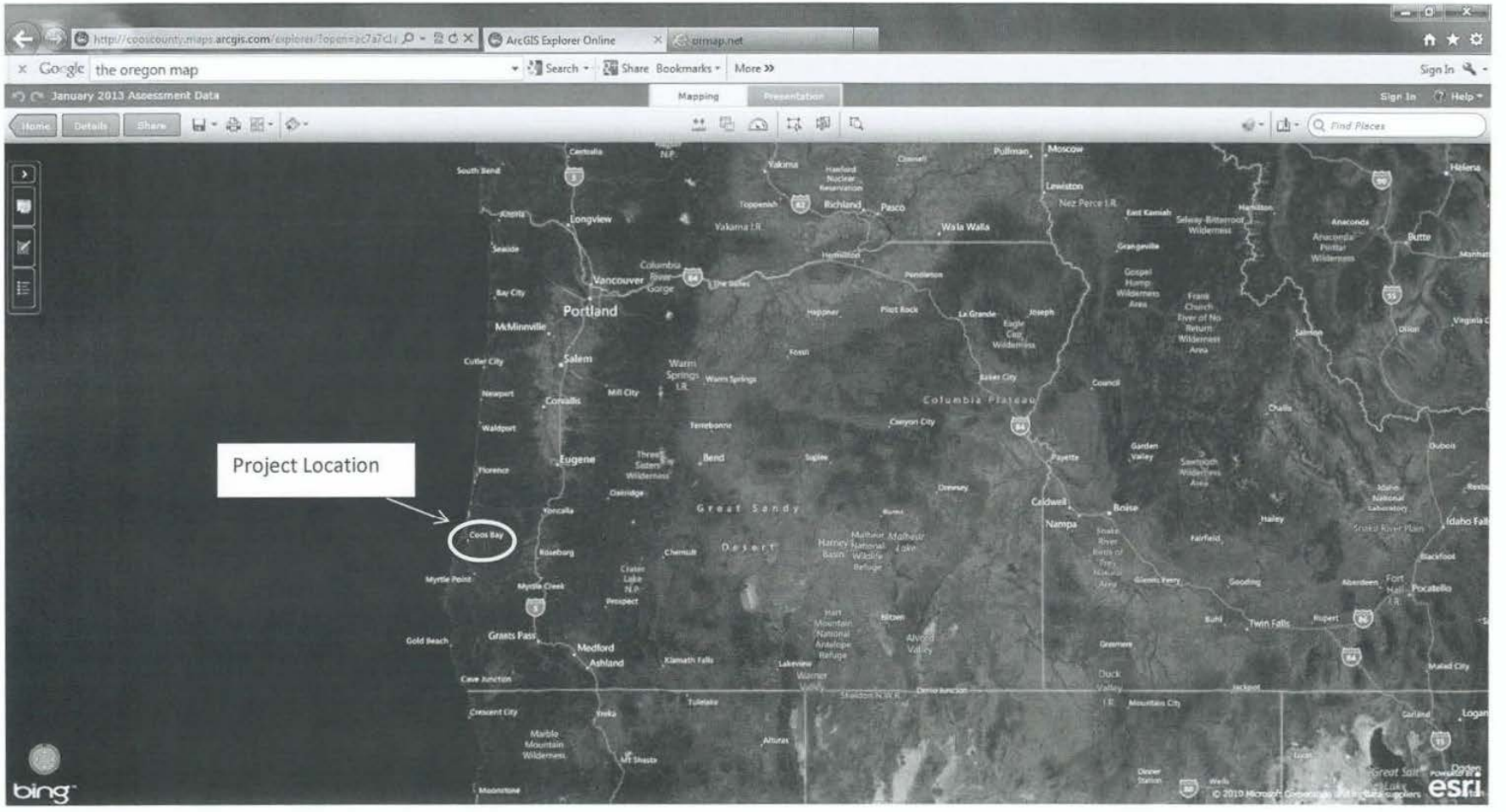
Project Location
Coos Bay
Portland
Eugene
Salem
Vancouver
Longview
Medford
Ashland
Grants Pass
Roseburg
Bend
Great Sandy
Desert
Columbia Plateau
Boise
Nampa
Caldwell
Twin Falls
Pocatello
Idaho Falls
Lewiston
Moscow
Pullman
Walla Walla
Richland
Pasco
Yakima
Klamath Falls
Lakeview
Redmond
Madras
Prineville
Newport
Corvallis
Mill City
Warm Springs
Terrebonne
Sisters
Florence
Reedsport
Myrtle Point
Gold Beach
Crescent City
Yreka
Tulelake
Alturas
Burns
Ontario
Baker City
La Grande
Joseph
Enterprise
Hermiston
Pendleton
Pilot Rock
Happner
Fossil
Canyon City
Payette
Garden Valley
Council
Challis
Salmon
Dillon
Butte
Helena
Anaconda
Hamilton
Grangeville
Orofino
Lewiston
Nez Perce I.R.
Yakama I.R.
Warm Springs I.R.
Hanford Nuclear Reservation
Columbia River Gorge
Three Sisters Wilderness
Crater Lake N.P.
Mt Shasta
Marble Mountain Wilderness
Hart Mountain National Antelope Refuge
Malheur National Wildlife Refuge
Malheur Lake
Harney Basin
Alvord Valley
Duck Valley I.R.
Fort Hall I.R.
Snake River Birds of Prey National Area
Sawtooth Wilderness Area
Frank Church River of No Return Wilderness Area
Gospel Hump Wilderness Area
Eagle Cap Wilderness
Selway-Bitterroot Wilderness
Anaconda Pintler Wilderness
Idaho National Laboratory
Snake River Plain
Great Salt Lake
bing
esri

The Oregon Map

New Directions

Copyright 2011 ORMAP. All rights reserved. Mon Feb 18 2013 01:00:39 PM.

Project 1

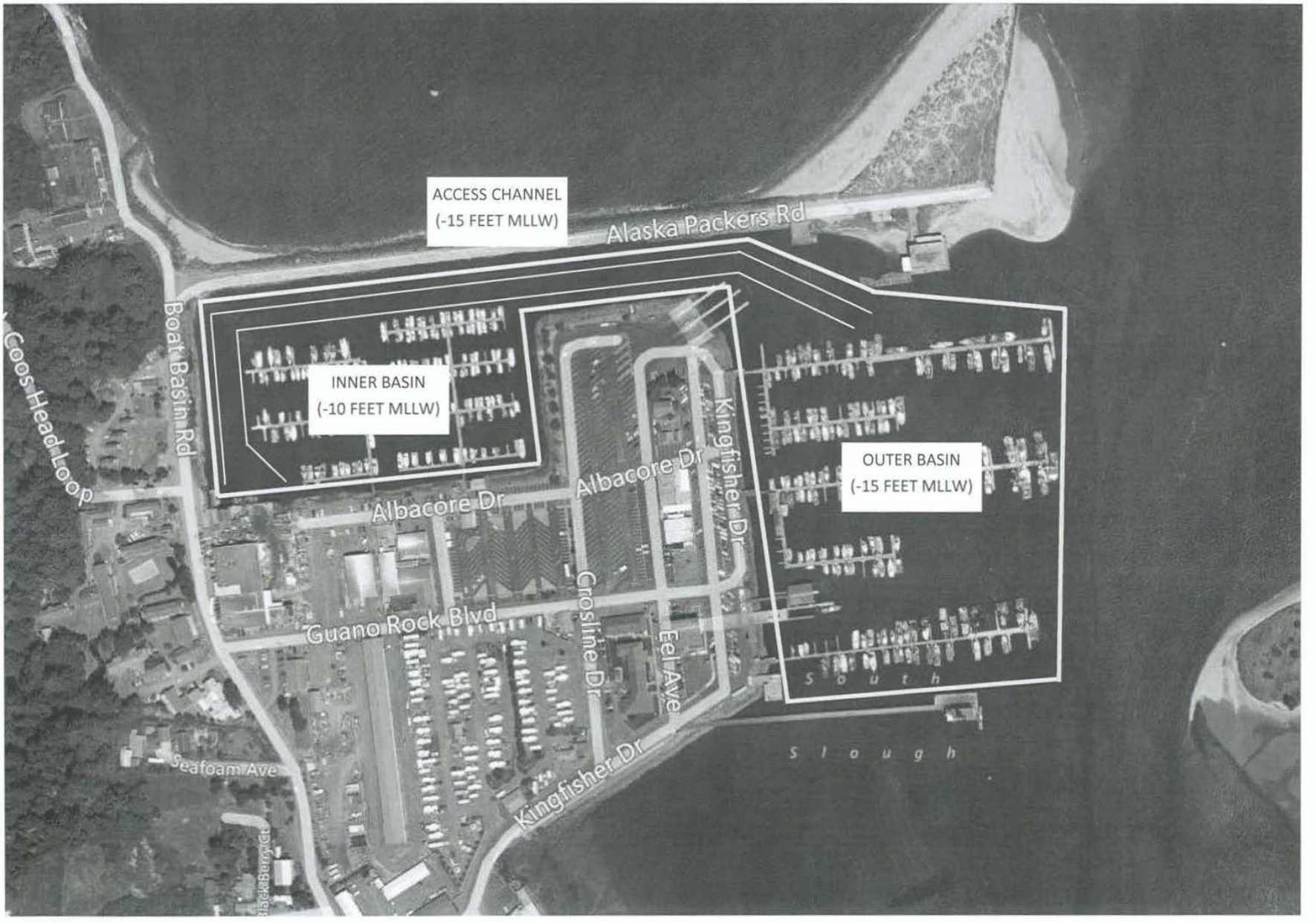
ACCESS CHANNEL
(-15 FEET MLLW)
Alaska Packers Rd
INNER BASIN
(-10 FEET MLLW)
OUTER BASIN
(-15 FEET MLLW)
Boat Basin Rd
Coos Head Loop
Albacore Dr
Albacore Dr
Kingfisher Dr
Crosline Dr
Eel Ave
Guano Rock Blvd
Kingfisher Dr
Seafoam Ave
South
Slough

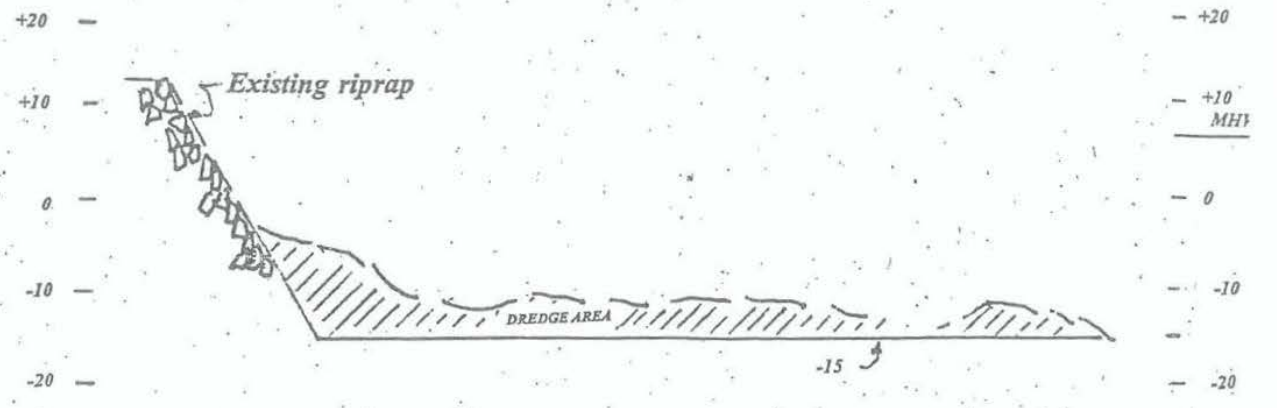

TYPICAL SECTION
OUTER BASIN

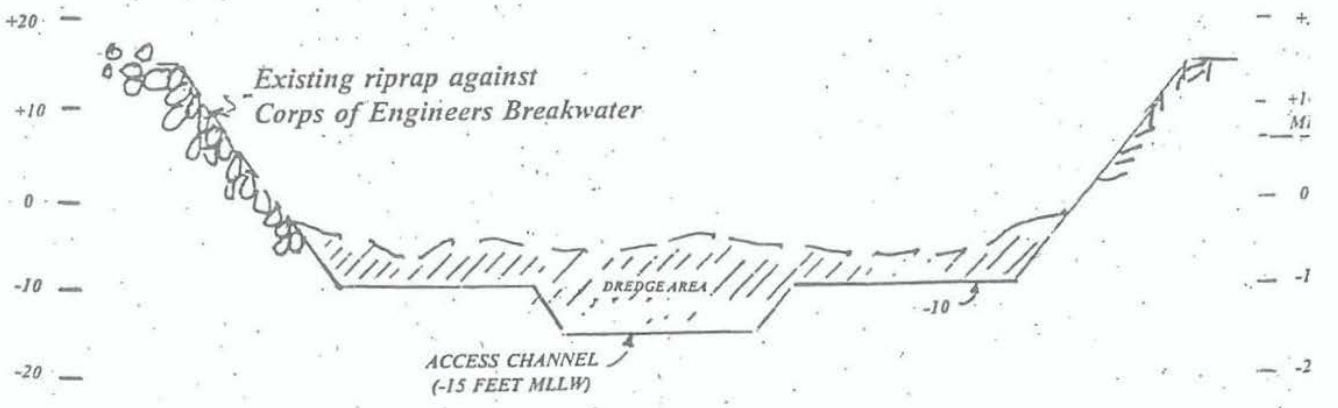

TYPICAL SECTION
CHANNEL & INNER BASIN

PROJECT 1


Cape Arago Hwy
540
540
Cape Arago Hwy
Dory Ln
Libby Dr
Velma
Abbey Ln
Troller Rd
90'
600'
Project 2
Dredge to -15' MLLW
Project 3
Dredge to -15' MLLW
50' by 1,350' prism
South
Slough
Joe
Ney
Slough

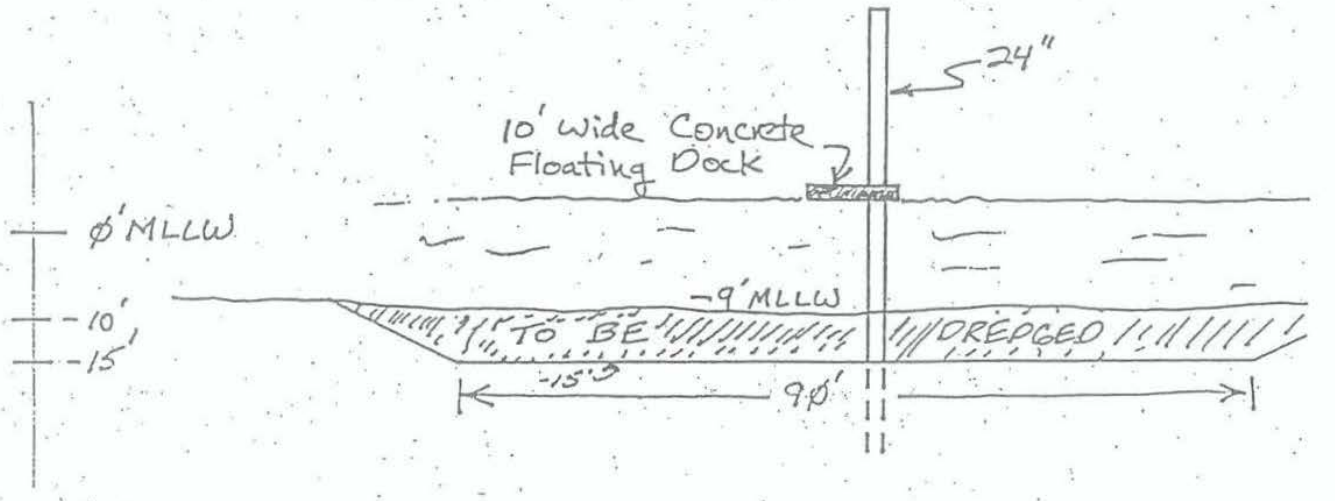

TYPICAL SECTIONAL VIEW

PROJECT 2

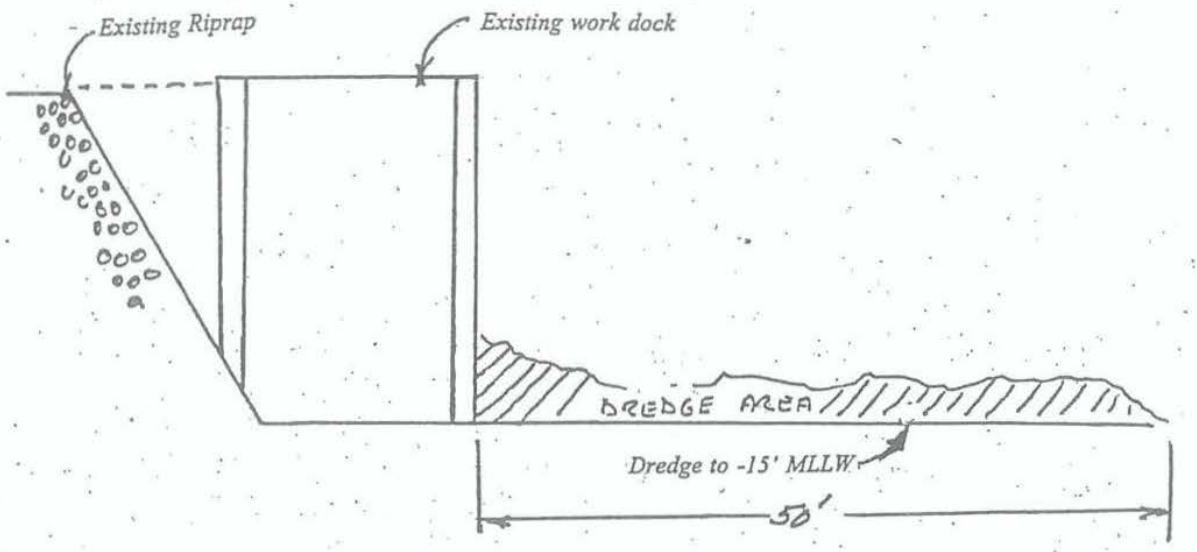

TYPICAL SECTION
DOCK AREA

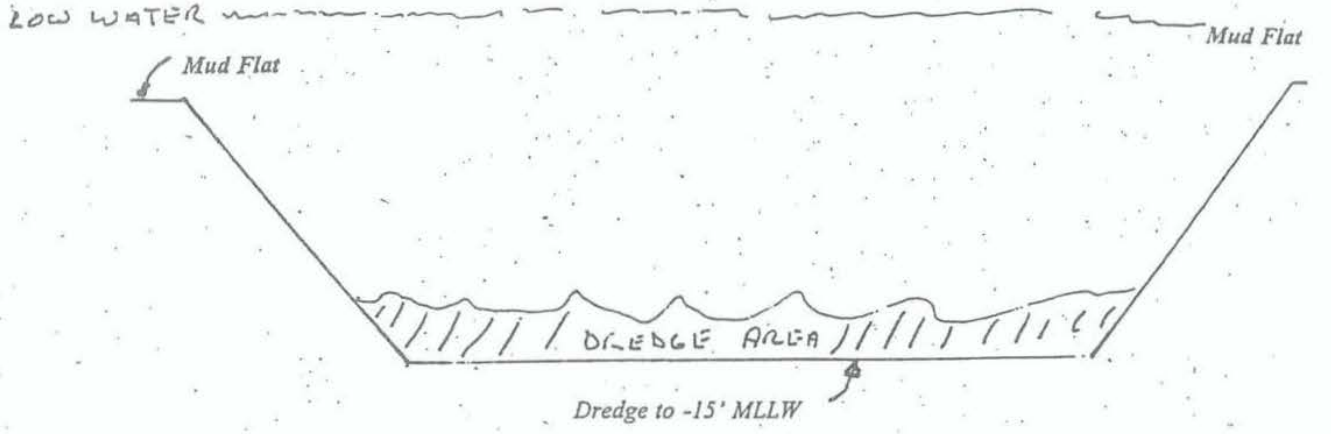

TYPICAL SECTION
SHIPYARD ACCESS CHANNEL

PROJECT 3

Barview Upland Disposal Site

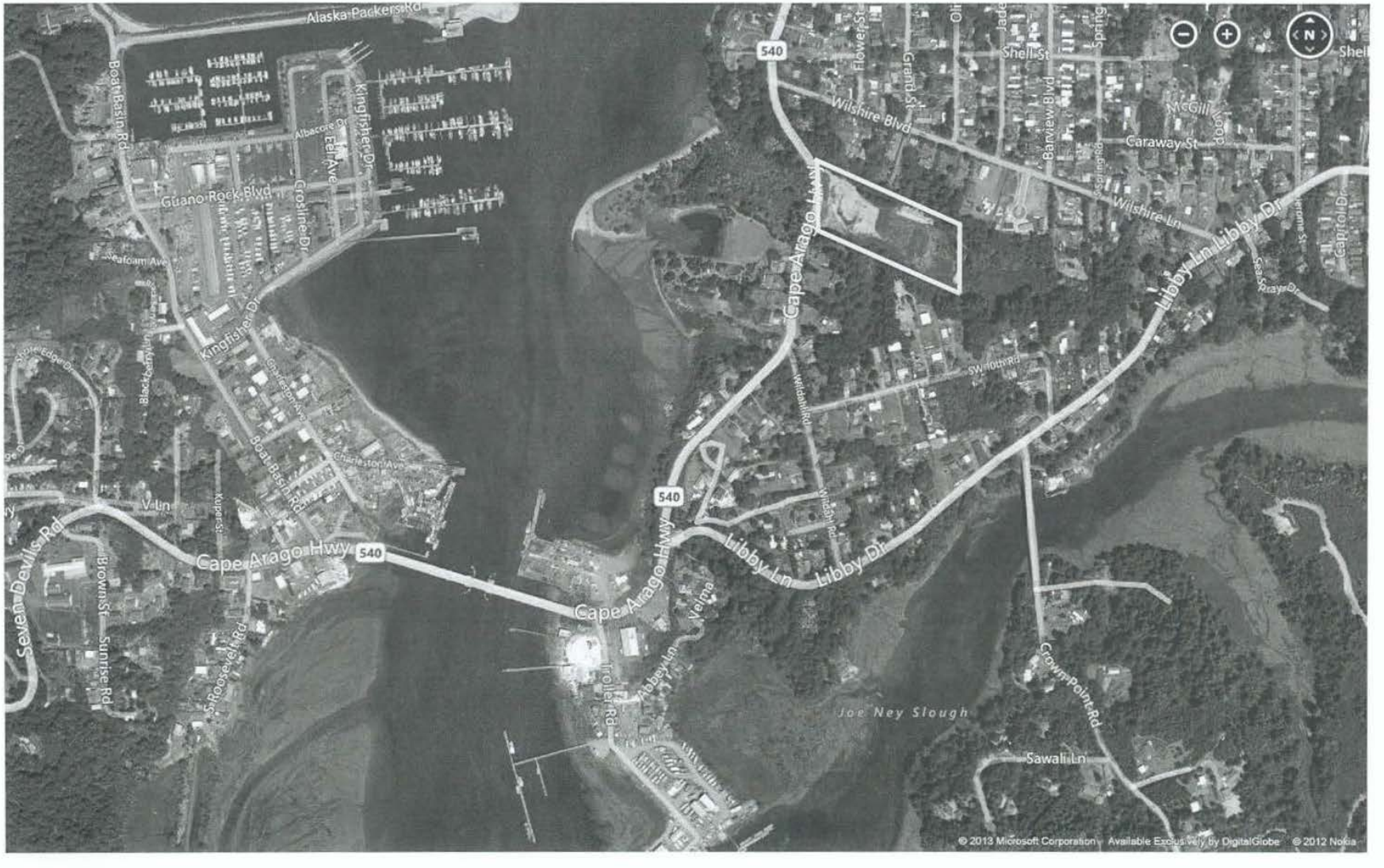

Dredge Disposal Sites

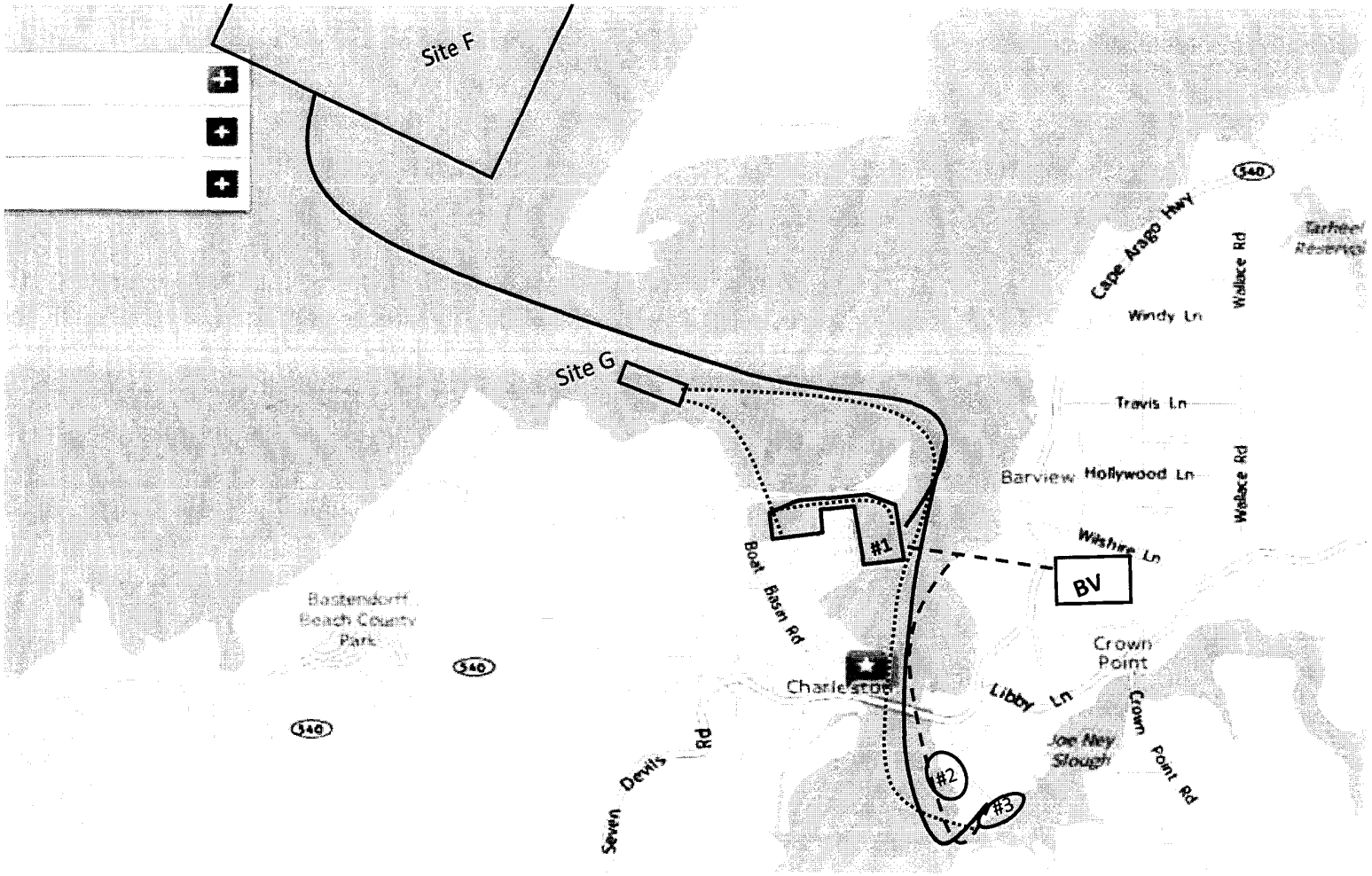

Site F - EPA Disposal	Project #1 - Access Channel (-15' MLLW), Inner Basin (-10' MLLW), Outer Basin (-15' MLLW)
Site G - USACE Disposal	Project #2 - Dredge to -15 MLLW
Site BV - Port Disposal	Project #3 - Dredge to -15' MLLW , 50' by 1,350 prism

Legend

- Scow to EPA Site F
- Pipeline Disposal to Upland Facility
- Pipeline Disposal to USACE Site G

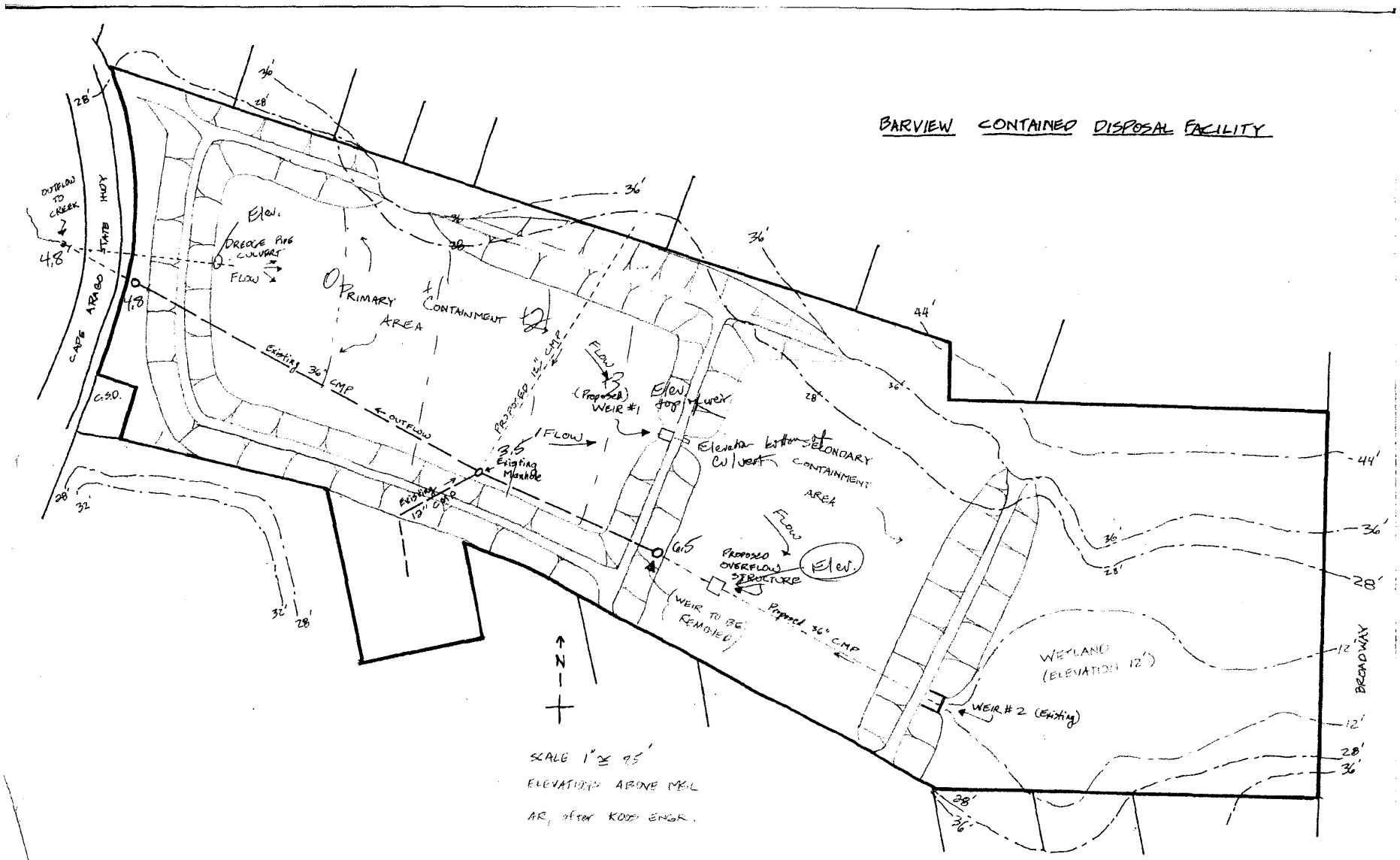
BARVIEW CONTAINED DISPOSAL FACILITY
OUTFLOW TO CREEK
CAPE ARAGO STATE HWY
C.S.D.
Elev.
DREDGE PIPE CULVERT
FLOW
PRIMARY CONTAINMENT AREA
Existing 36" CMP
OUTFLOW
PROPOSED 12" CMP
FLOW
(Proposed) WEIR #1
Elev. top of weir
Elevation bottom of culvert
SECONDARY CONTAINMENT AREA
Existing Manhole
Existing 12" CMP
PROPOSED OVERFLOW STRUCTURE
Elev.
(WEIR TO BE REMOVED)
Proposed 36" CMP
WETLAND (ELEVATION 12')
WEIR # 2 (Existing)
BROADWAY
N
SCALE 1" ≅ 25'
ELEVATIONS ABOVE MSL
AR, after KOOS ENGR.

Dredge Disposal Sites



Site F - EPA Disposal

Site G - USACE Disposal

Site BV - Port Disposal

Project #1 - Access Channel (-15' MLLW), Inner Basin (-10' MLLW), Outer Basin (-15' MLLW)

Project #2 - Dredge to -15 MLLW

Project #3 - Dredge to -15' MLLW, 50' by 1,350 prism

Legend

- Scow to EPA Site F
- Pipeline Disposal to Upland Facility
- Pipeline Disposal to USACE Site G