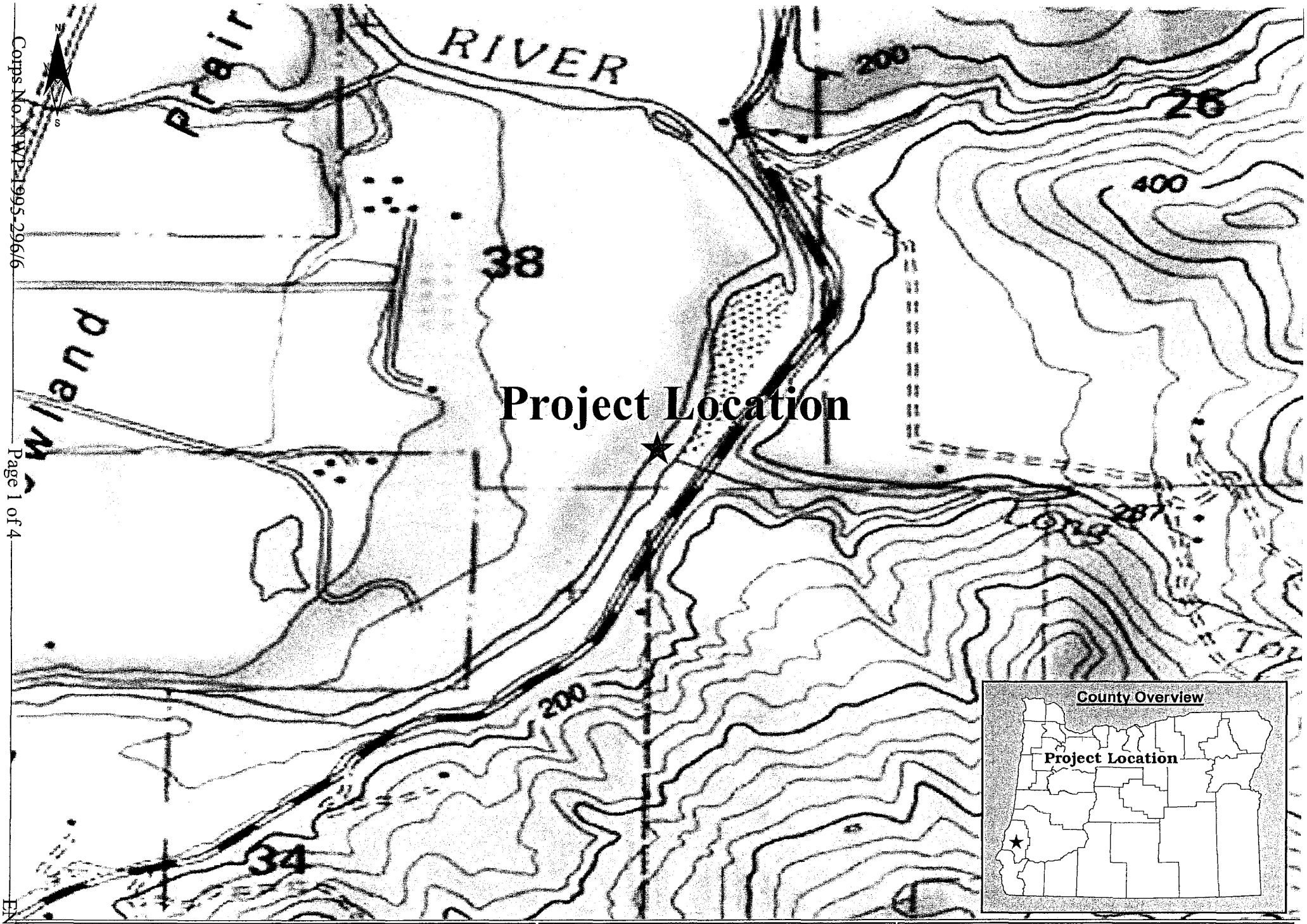

Mr. Gordon Hayes & Ms. Sharon Brickey (NWP-1995-296/6)
(Section 30 of Township 26 South, Range 12 West)

Scale: 1:10k
0 0.05 0.1 0.2 0.3 0.4 Miles

Source: http://resources.esri.com/arcgisdesktop
GCS WGS 1984 : NAD 1983
Datum: D WGS 1984

SOUTH FORK OF THE COQUILLE RIVER BARS
COOS CO., OREGON
TWP. 30 S., RANGE 12 W.

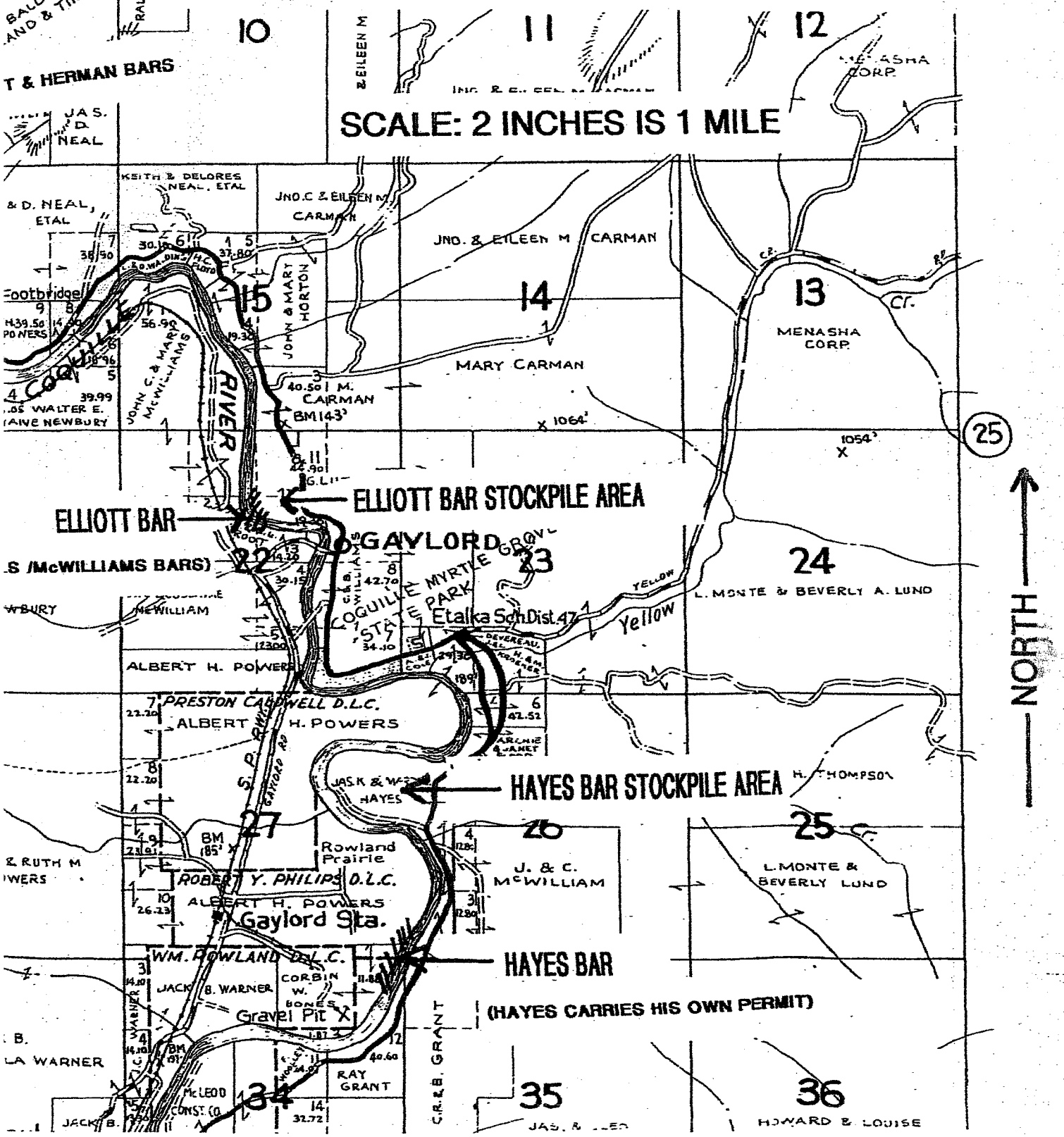

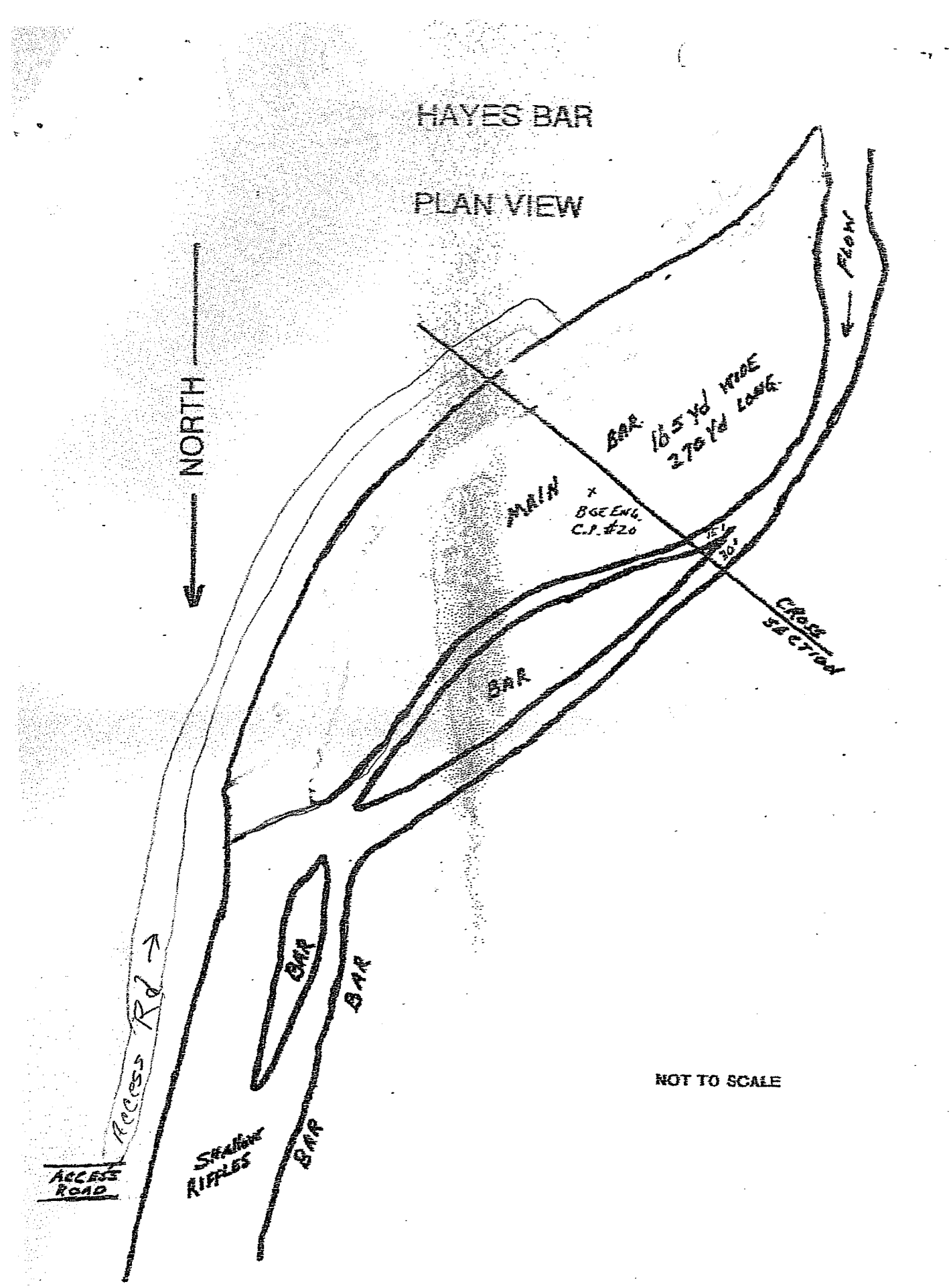
HAYES BAR
PLAN VIEW
NORTH
FLOW
BAR 165 Yd WIDE 270 Yd LONG
MAIN
BGE ENG. C.P. #20
CROSS SECTION
BAR
BAR
BAR
BAR
SHALLOW RIFFLES
ACCESS ROAD
ACCESS RD
NOT TO SCALE

HAYES BAR

CROSS SECTION



NOT TO SCALE