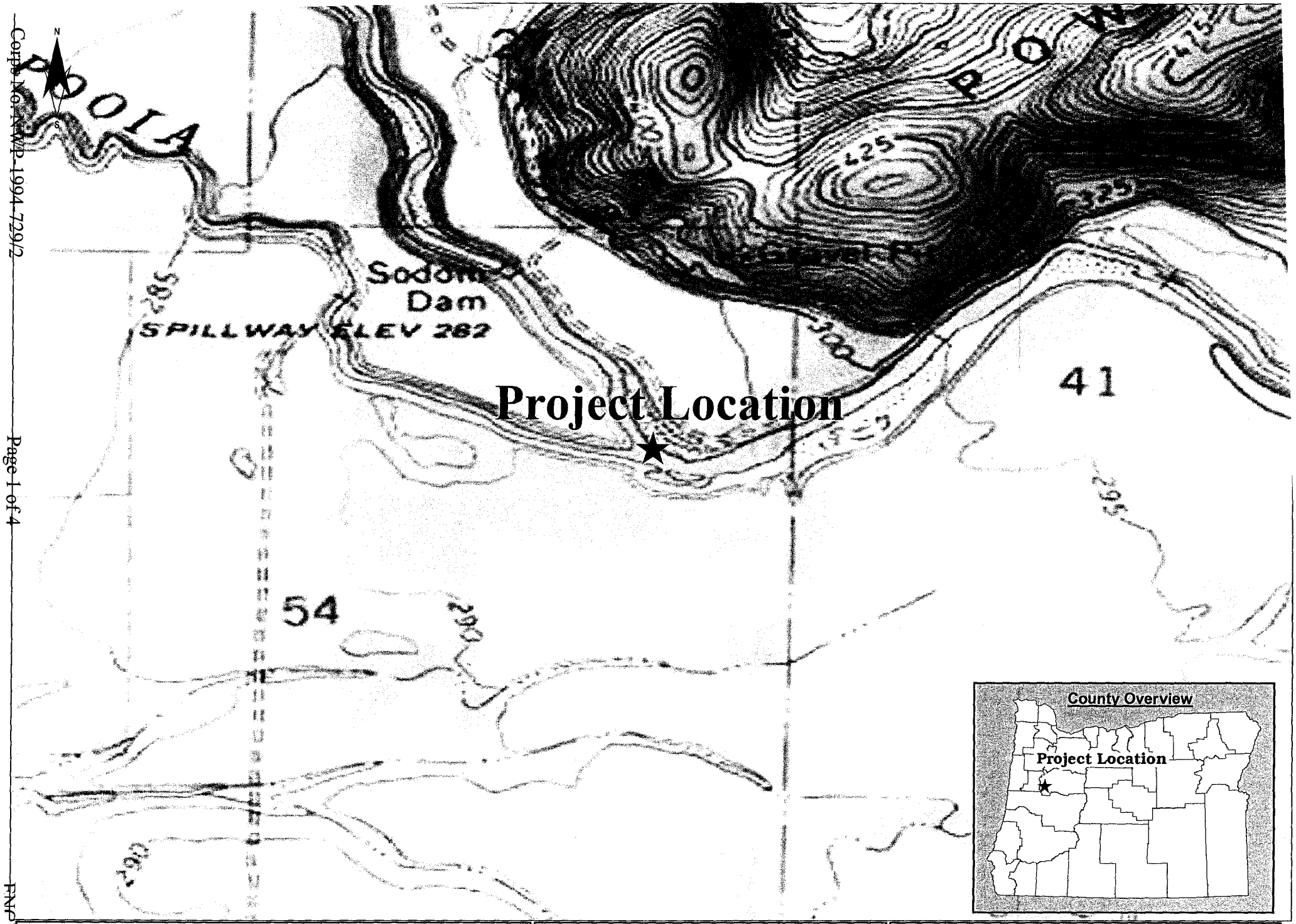

Oregon Parks and Recreation Department (NWP-1994-729/2)
(Section 34 of Township 13 S, Range 3 W)

Scale: 1:10k
0 0.05 0.1 0.2 0.3 0.4 Miles

Source: http://resources.esri.com/arcgisdesktop
GCS WGS 1984 : NAD 1983
Datum: D WGS 1984

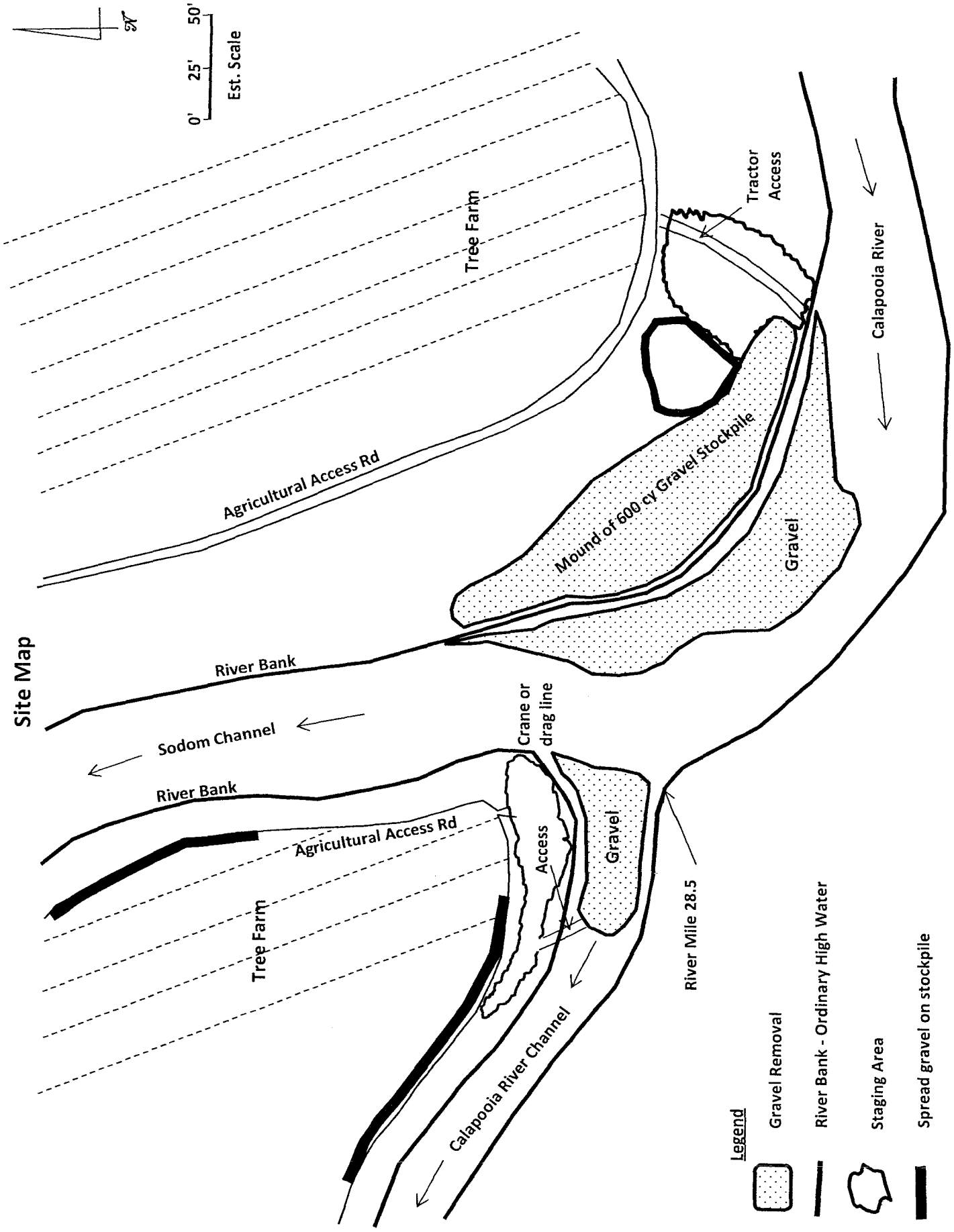
Site Map
0'
25'
50'
Est. Scale
Tree Farm
Agricultural Access Rd
River Bank
Sodom Channel
River Bank
Agricultural Access Rd
Tree Farm
Tractor Access
Mound of 600 cy Gravel Stockpile
Gravel
Calapooia River
Crane or drag line
Access
Gravel
River Mile 28.5
Calapooia River Channel
Legend
Gravel Removal
River Bank - Ordinary High Water
Staging Area
Spread gravel on stockpile

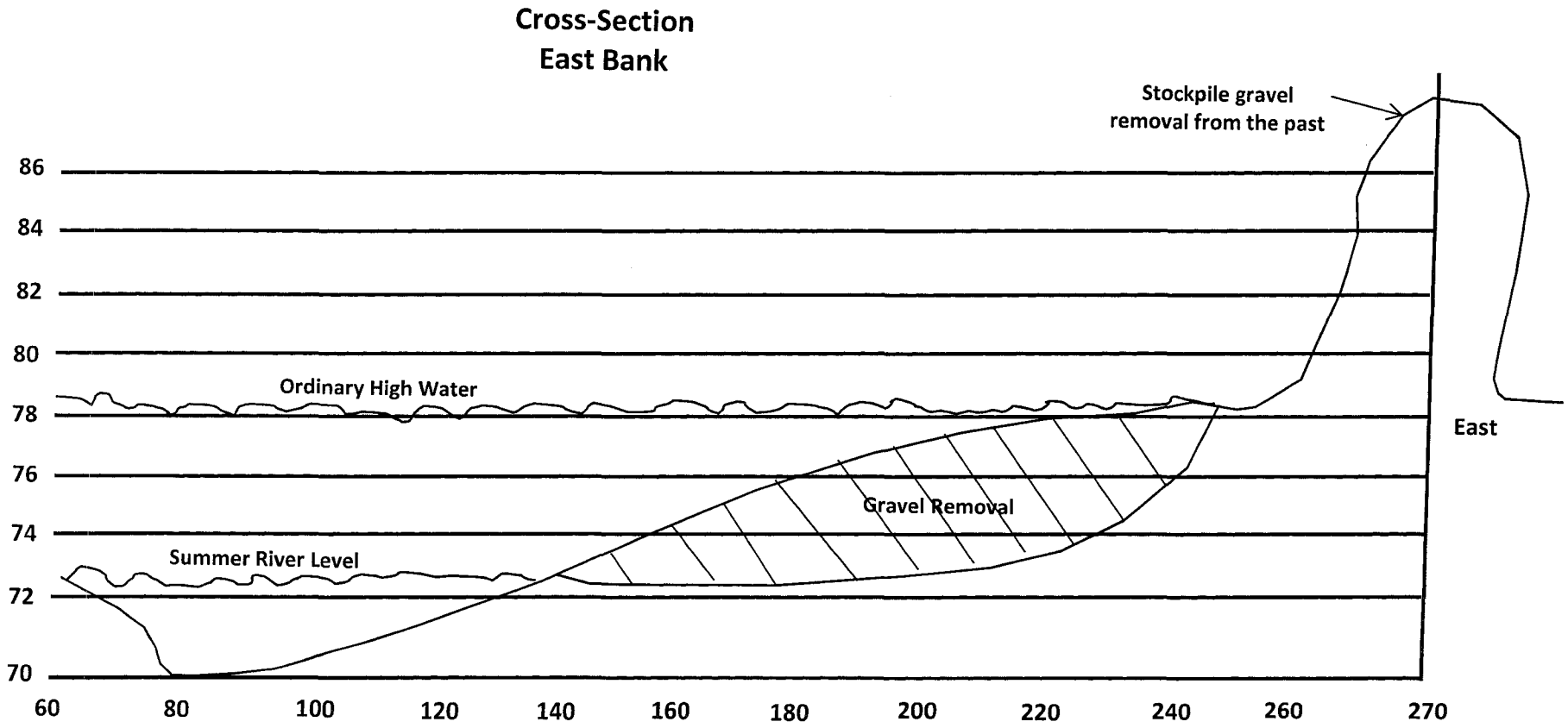
Cross-Section
East Bank
Stockpile gravel
removal from the past
86
84
82
80
78
76
74
72
70
Ordinary High Water
Summer River Level
Gravel Removal
East
60
80
100
120
140
160
180
200
220
240
260
270
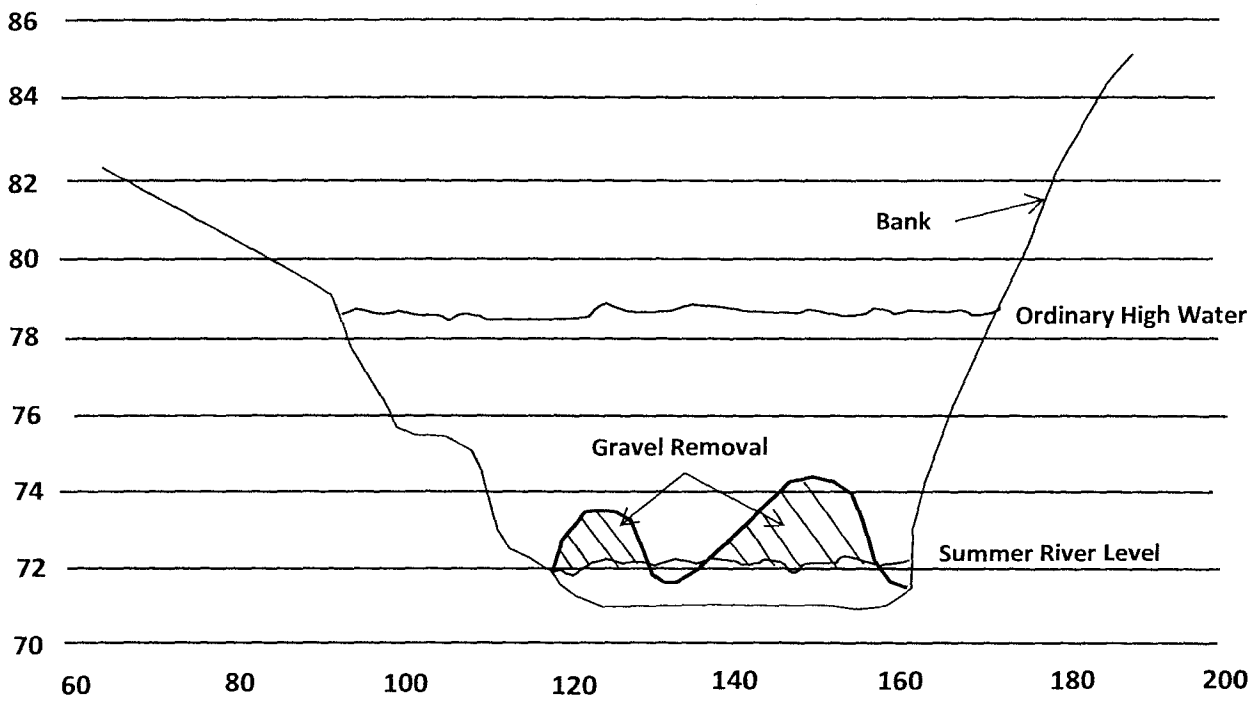
Cross - Section
West Bank