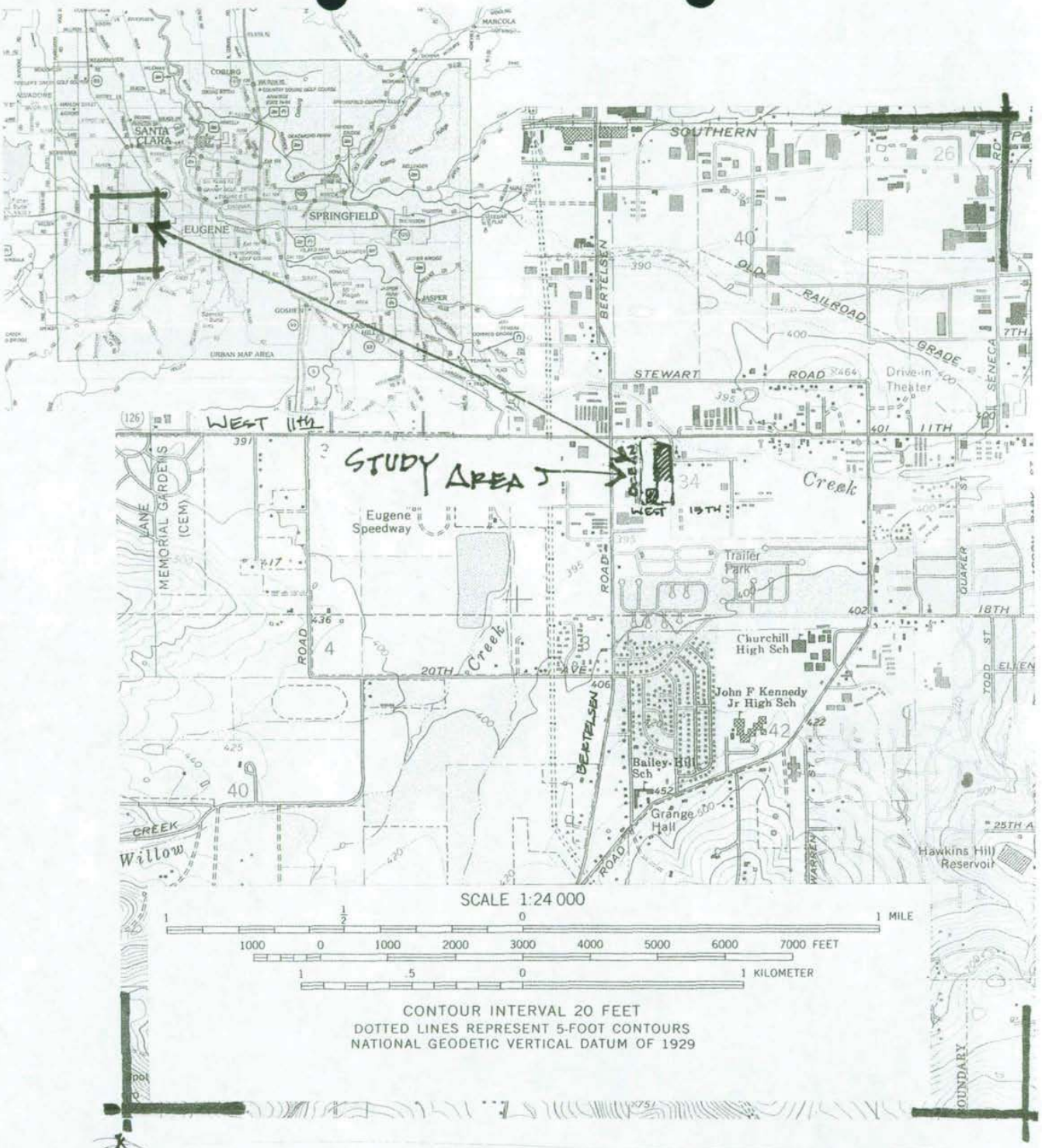

VICINITY / USGS MAP
Eugene West Quadrangle
Glenwood Storage / Sam R. Drive Project
Figure 1

Coyote Creek Environmental Services, Inc.

NWP-2006-220-3, Glenwood Storage LLC (Wetlands Adjacent to Amazon Creek)

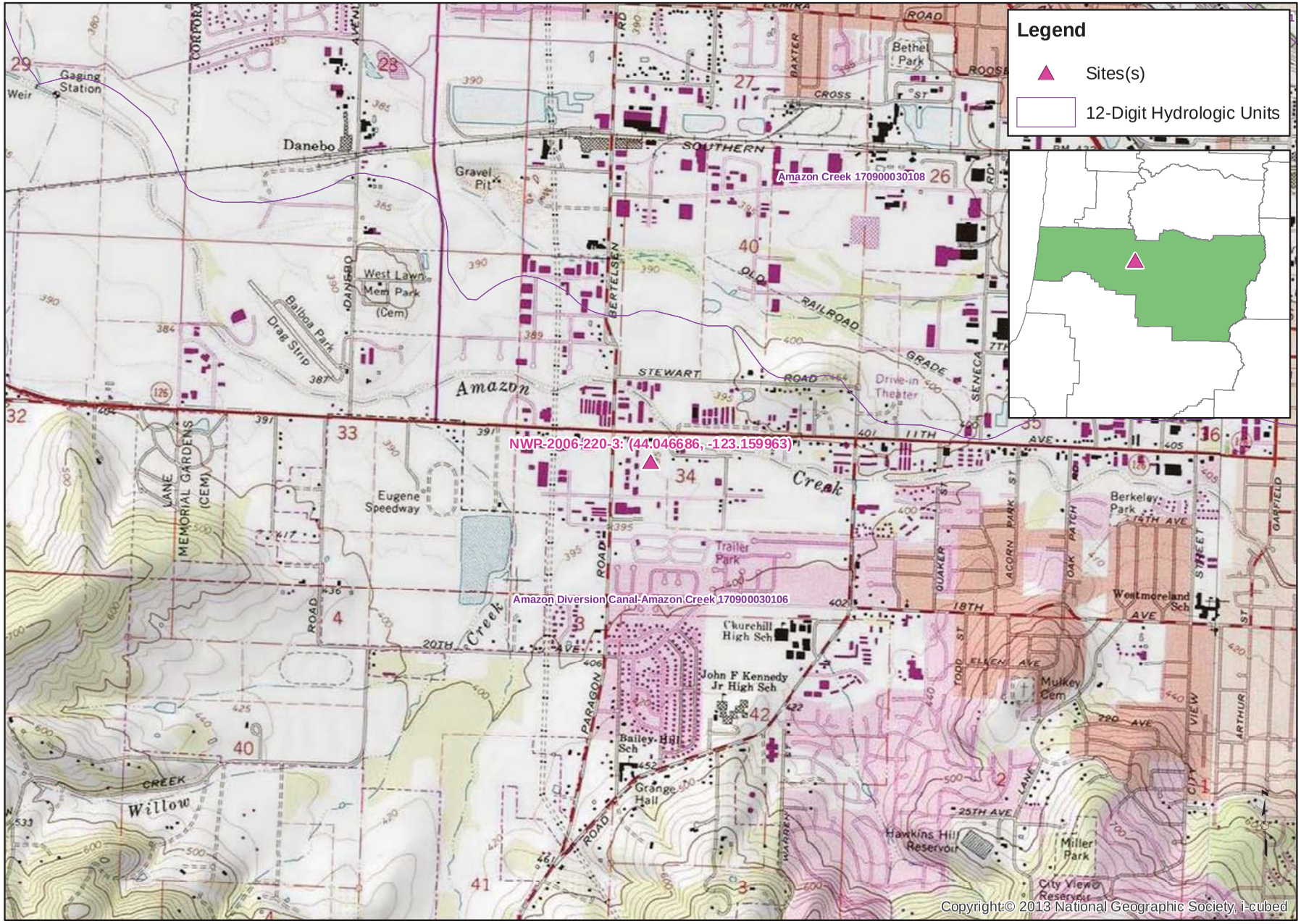

0 0.25 0.5 1 Miles

Scale: 1:24,000

City of Eugene, Lane County, Oregon
HUC8: Upper Willamette, 17090003
HUC12: Amazon Diversion Canal - Amazon Crk, 170900030106
Section 34, Township 17 S, Range 4 W

Date: 12/12/2013
US Army Corps of Engineers, Portland District
Eugene Regulatory Field Office
Projection: Oregon State Plane South (NAD 83)

NWP-2006-220-3, Glenwood Storage LLC (Wetlands Adjacent to Amazon Creek)

0 0.05 0.1 0.2 Miles

Scale: 1:5,000

City of Eugene, Lane County, Oregon
HUC8: Upper Willamette, 17090003
HUC12: Amazon Diversion Canal - Amazon Crk, 170900030106
Section 34, Township 17 S, Range 4 W

Date: 12/12/2013
US Army Corps of Engineers, Portland District
Eugene Regulatory Field Office
Projection: Oregon State Plane South (NAD 83)

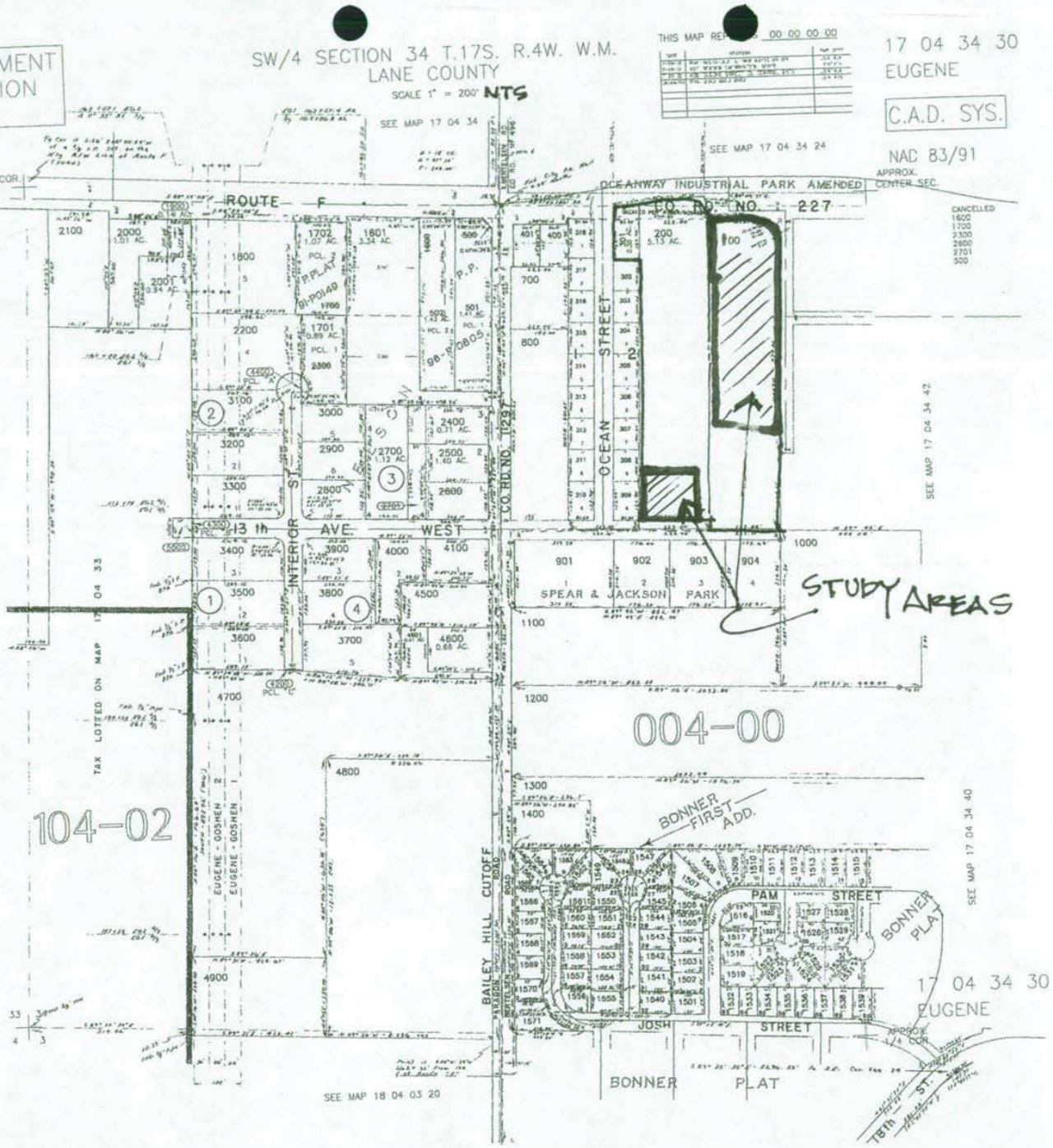

TAX LOT / PARCEL MAP
17-04-34-30-00100, -00200, -00301
Glenwood Storage / Sam R. Drive Project
Figure 2

Coyote Creek Environmental Services, Inc.

FOR ASSESSMENT AND TAXATION ONLY

S.W.1/4 SEC. 34 T.17S. R.4W. W.M.
Lane County
1" = 200'

REVISIONS
05/08/2012 - LCAT115 - CONVERT MAP TO GIS

17043430

lcatcab - 2012-05-08 08:17

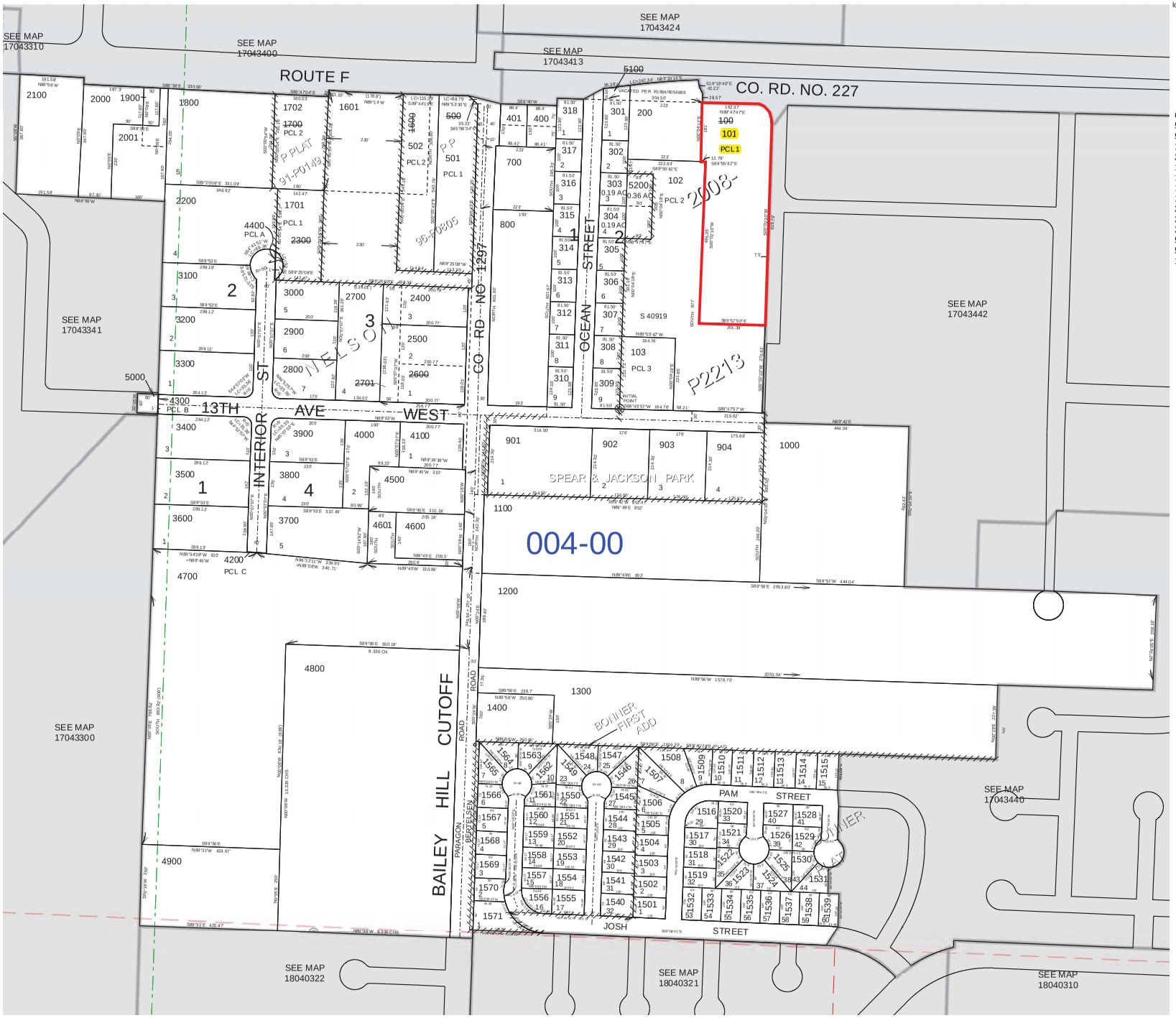

17043430

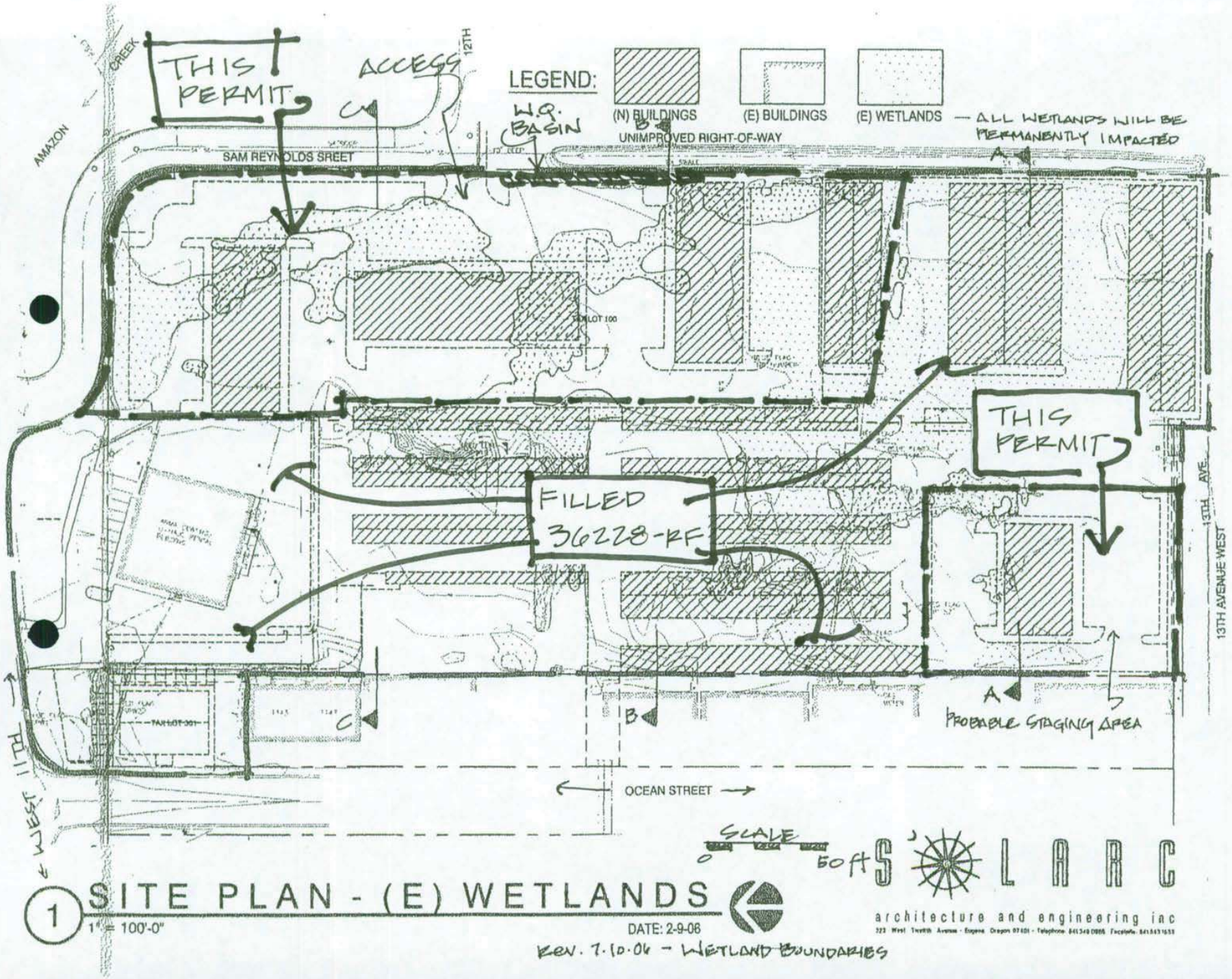
THIS PERMIT
ACCESS
12TH
LEGEND:
W.Q. BASIN
(N) BUILDINGS
(E) BUILDINGS
(E) WETLANDS
— ALL WETLANDS WILL BE PERMANENTLY IMPACTED
UNIMPROVED RIGHT-OF-WAY
SAM REYNOLDS SREET
AMAZON
CREEK
THIS PERMIT
FILLED
36228-RF
13TH AVENUE WEST
13TH AVE.
PROBABLE STAGING AREA
OCEAN STREET
TAX LOT 301
TAX LOT 100
TAX LOT 111
WEST
SCALE
0
50 ft
SITE PLAN - (E) WETLANDS
1
1" = 100'-0"
DATE: 2-9-06
REV. 7.10.06 - WETLAND BOUNDARIES
SOLARC
architecture and engineering inc

GLENWOOD STORAGE WETLANDS



SECTION A–A
SCALE: NONE



SECTION B–B
SCALE: NONE

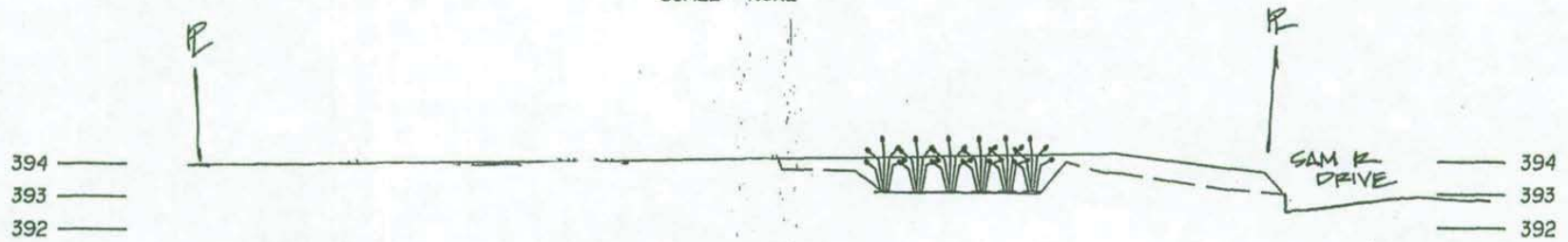

SECTION C–C
SCALE: NONE

SECTION LEGEND

- - - - - - EXISTING GRADE
——— PROPOSED GRADE
WETLAND AREA

Branch Engineering, Inc.
310 Fifth Street
Springfield, Oregon 97477
(541)746-0637 FAX (541)746-0369
e-mail: branchadmin@qwest.net
Civil • Structures • Transportation • Surveying

Z:\2006\06-031 Solar\WETLANDS\WETLANDS.dwg, SHEET 2, 2/9/2006 9:29:08 AM, Waylan, 1:1